

MORGAN AND MORECAMBE OFFSHORE WIND FARMS: TRANSMISSION ASSETS

Onshore Historic or Scheduled Monument Sites Plan

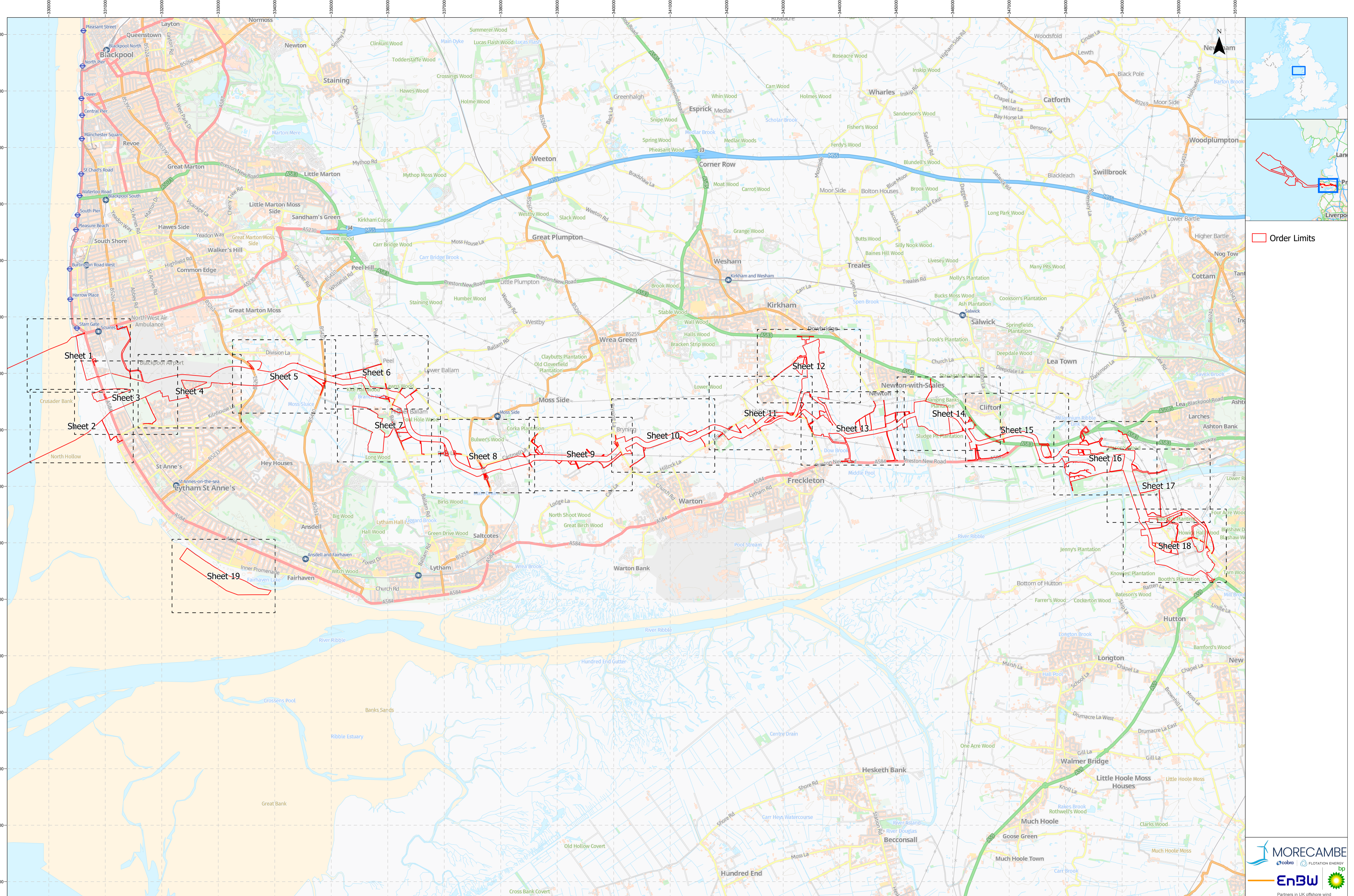
September 2024
Rev: F01

MOR001-FLO-CON-ENV-PLN-0037
MRCNS-J3303-JVW-10019

PINS Reference: EN020028
APFP Regulations: 5(2)(m)
Document reference: B16

Document status					
Version	Purpose of document	Approved by	Date	Approved by	Date
F01	For issue	AS	September 2024	IM	September 2024

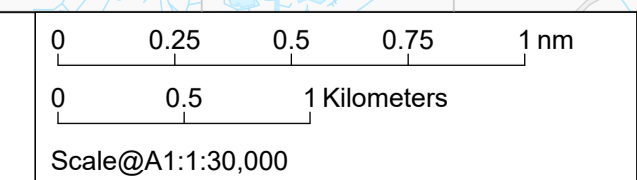
<p>Prepared by:</p> <p>Morgan Offshore Wind Project Limited, Morecambe Offshore Windfarm Ltd</p>	<p>Prepared for:</p> <p>Morgan Offshore Wind Project Limited, Morecambe Offshore Windfarm Ltd</p>
--	---



Order Limits

Project Name:
MORGAN AND MORECAMBE OFFSHORE WIND FARMS:
TRANSMISSION ASSETS

Drawing Title:
Onshore Historic or Scheduled Monument Sites Plan - Index
AFPFP Reg: 5(2)(m)
Document Ref: B16



Geodetic Information:
Datum: OSGB 1936
Projection: British National Grid

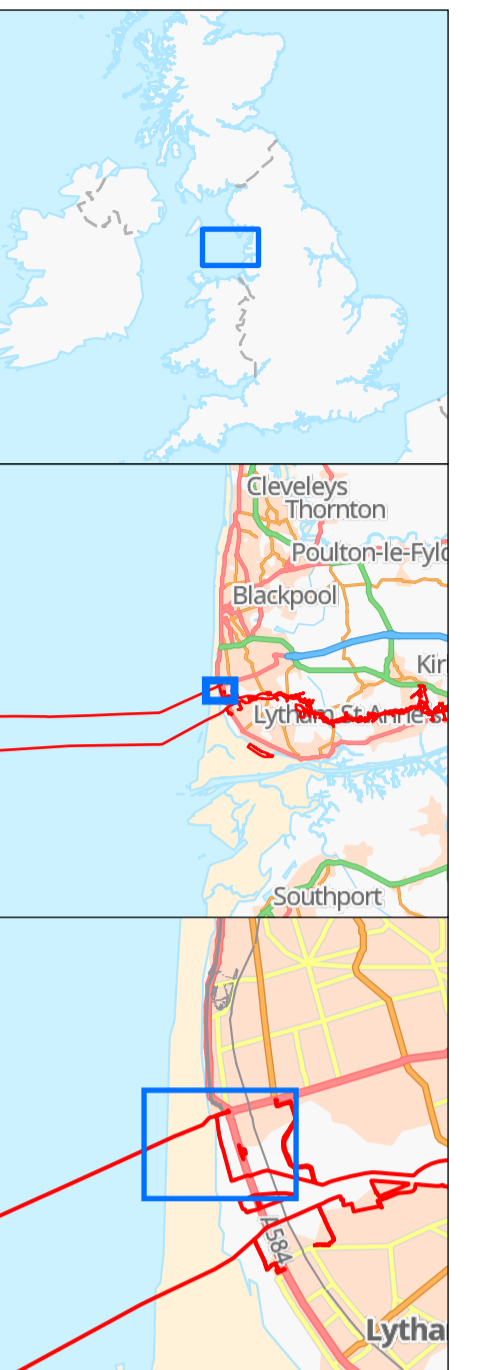
Data Sources: BP, Ordnance Survey
Based Upon The Ordnance Survey Map With The Sanction Of The
Controller Of HM Stationery Office. Crown Copyright Reserved. © OS
Licence No. 100042124

Service Layer Credits: GB Cartographic Local Names:
Contains OS data © Crown Copyright and database right
2022
Contains data from OS Zoomstack

VER	DATE	DETAILS	AUTH	CHK	APPRV
01	22/09/24	Final at DCO Submission	HAH	LM	AS

Drawing Number:
BP-GBR-MORG-REG-0183





- Order Limits
- Historic Environment Records Polygons
- Historic Environment Records Lines
- North West Rapid Coastal Zone Assessment Lines
- Locally Listed Buildings Period 3
- Historic Environment Records Points
- Monument

Sheet 3

Sheet 2

Project Name:
MORGAN AND MORECAMBE OFFSHORE WIND FARMS:
TRANSMISSION ASSETS

Drawing Title:
Onshore Historic or Scheduled Monument Sites Plan - Sheet 1 of 19
AFPP Reg: 5(2)(m)
Document Ref: B16

0 25 50 75 Meters
Scale@A1: 1:2,500

Geodetic Information:
Datum: OSGB 1936
Projection: British National Grid

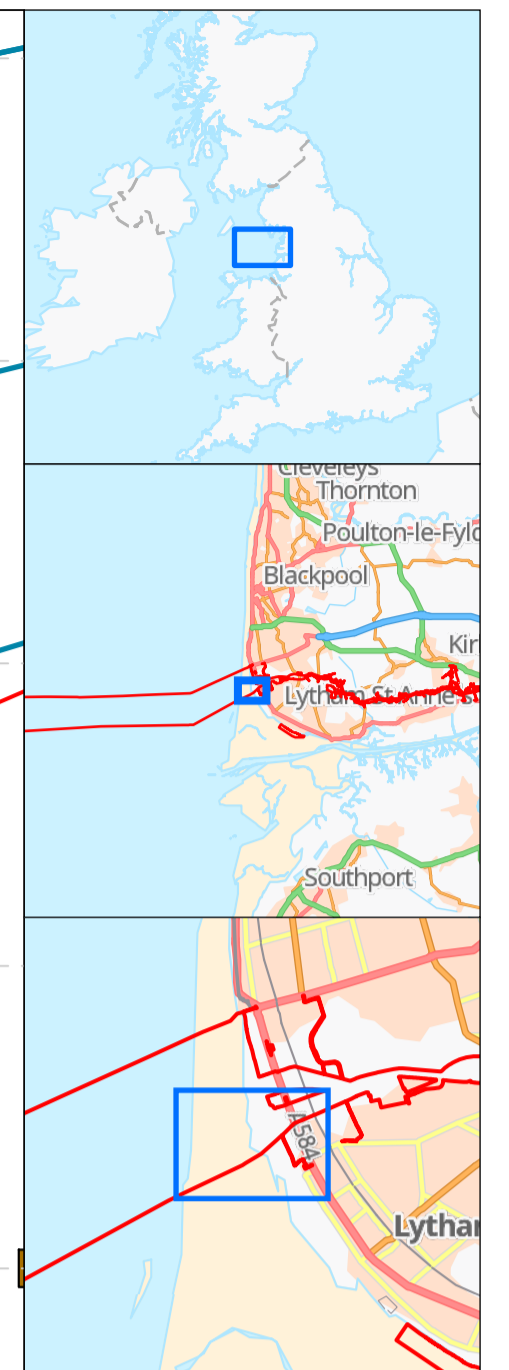
Data Sources: BP, Ordnance Survey
Based Upon The Ordnance Survey Map With The Sanction Of The Controller Of HM Stationery Office. Crown Copyright Reserved. © OS Licence No. 100042124

Service Layer Credits: GB Cartographic Local Names: Contains OS data © Crown Copyright and database right 2022
Contains data from OS Zoomstack

VER	DATE	DETAILS	AUTH	CHK	APPRV
01	22/09/24	Final at DCO Submission	HAH	LM	AS

Drawing Number:
BP-GBR-MORG-REG-0183

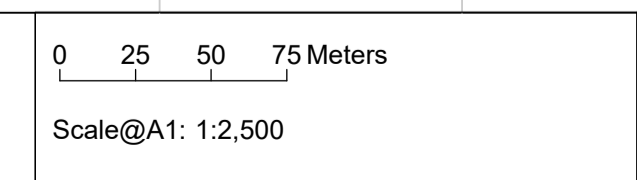




- Order Limits
- Historic Environment Records Lines
- North West Rapid Coastal Zone Assessment Lines
- Locally Listed Buildings Period 3
- Historic Environment Records Points
- Monument

Project Name:
MORGAN AND MORECAMBE OFFSHORE WIND FARMS:
TRANSMISSION ASSETS

Drawing Title:
Onshore Historic or Scheduled Monument Sites Plan - Sheet 2 of 19
AFPP Reg: 5(2)(m)
Document Ref: B16



Geodetic Information:
Datum: OSGB 1936
Projection: British National Grid

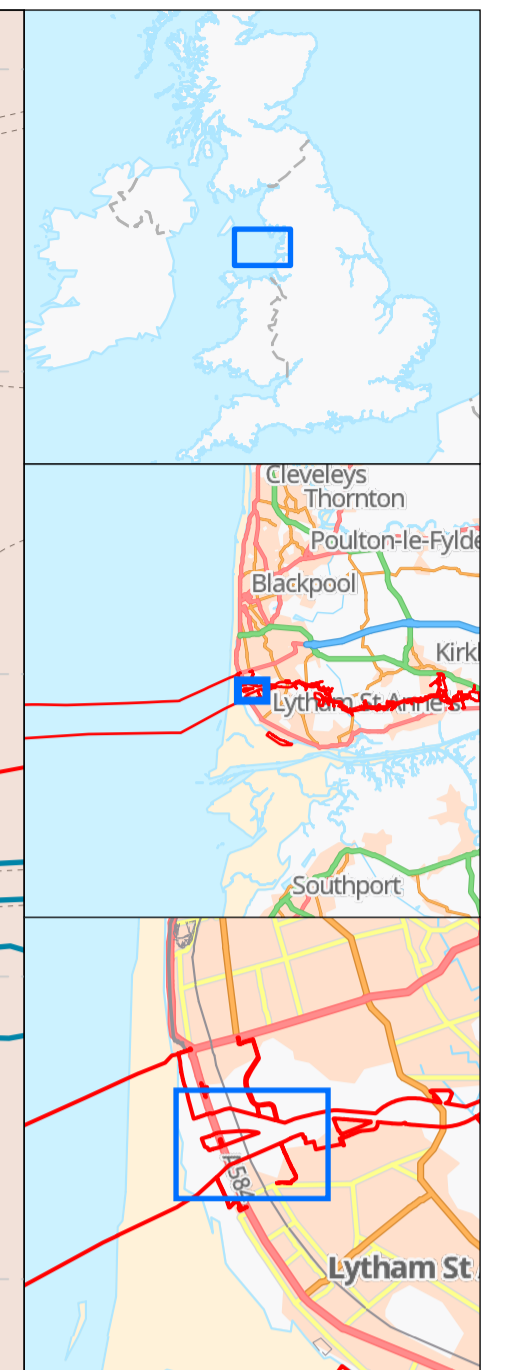
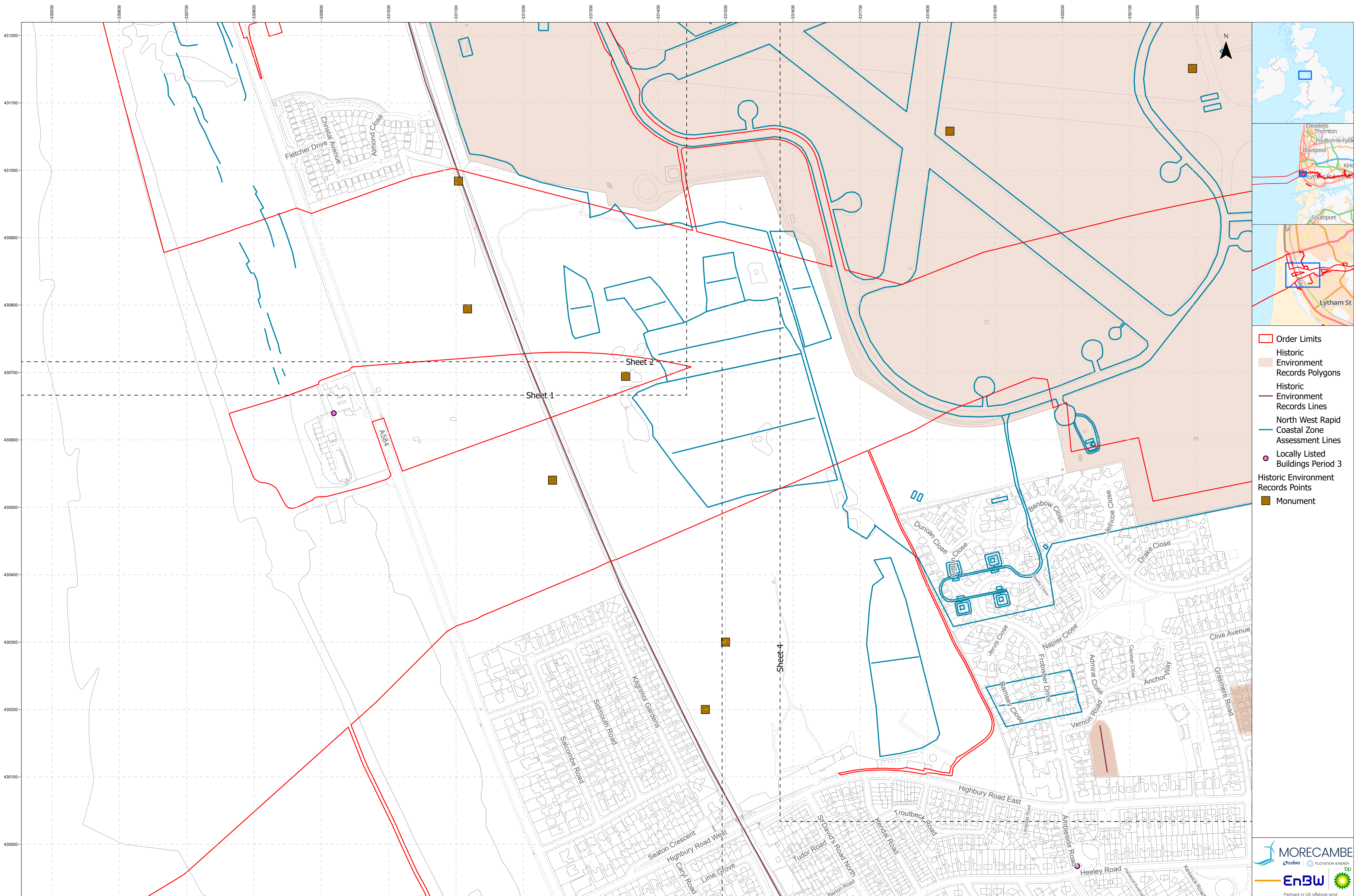
Data Sources:BP, Ordnance Survey
Based Upon The Ordnance Survey Map With The Sanction Of The Controller Of HM Stationery Office. Crown Copyright Reserved. © OS Licence No. 100042124

Service Layer Credits: GB Cartographic Local Names: Contains OS data © Crown Copyright and database right 2022. Contains data from OS Zoomstack

VER	DATE	DETAILS	AUTH	CHK	APPRV
01	22/09/24	Final at DCO Submission	HAH	LM	AS

Drawing Number:
BP-GBR-MORG-REG-0183

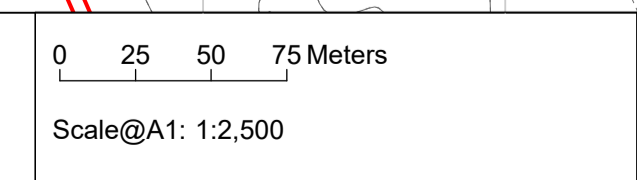




- Order Limits
- Historic Environment Records Polygons
- Historic Environment Records Lines
- North West Rapid Coastal Zone Assessment Lines
- Locally Listed Buildings Period 3
- Historic Environment Records Points
- Monument

Project Name:
MORGAN AND MORECAMBE OFFSHORE WIND FARMS:
TRANSMISSION ASSETS

Drawing Title:
Onshore Historic or Scheduled Monument Sites Plan - Sheet 3 of 19
AFPP Reg: 5(2)(m)
Document Ref: B16



Geodetic Information:
Datum: OSGB 1936
Projection: British National Grid

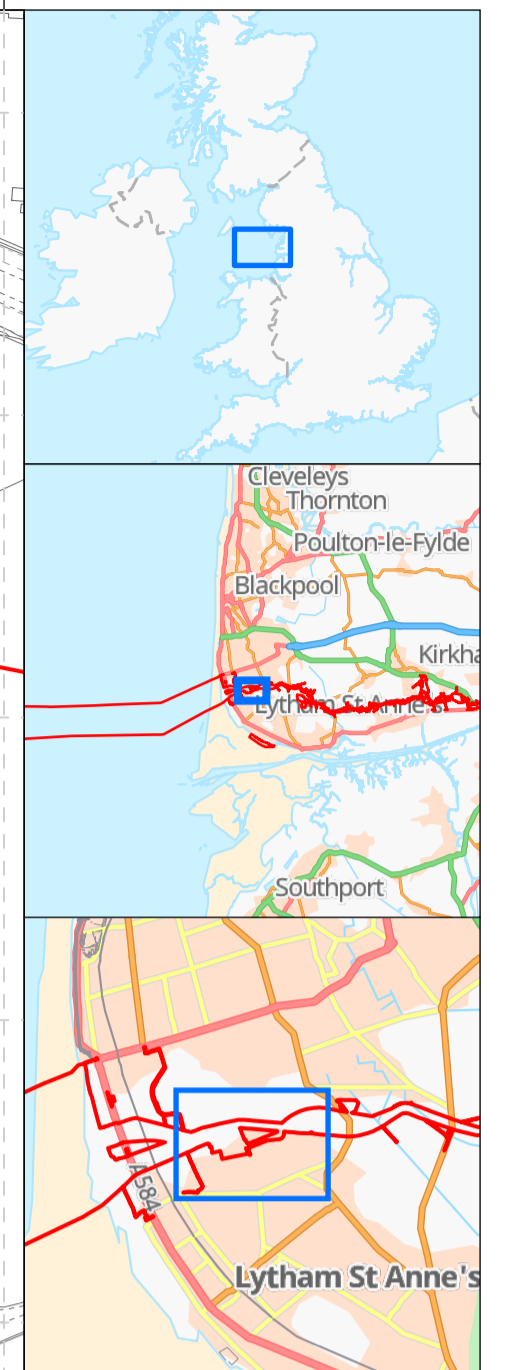
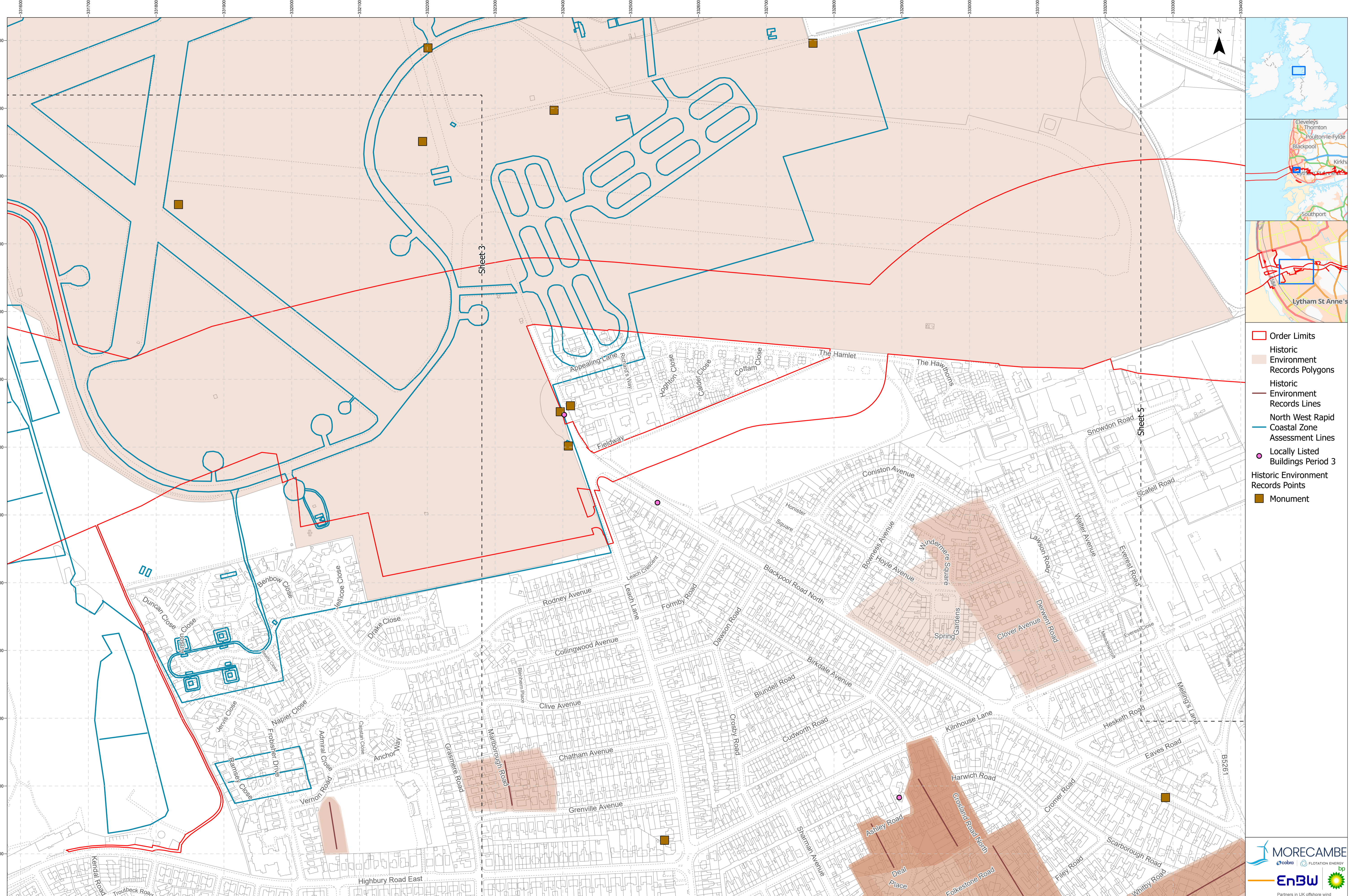
Data Sources: BP, Ordnance Survey
Based Upon The Ordnance Survey Map With The Sanction Of The Controller Of HM Stationery Office. Crown Copyright Reserved. © OS Licence No. 100042124

Service Layer Credits: GB Cartographic Local Names: Contains OS data © Crown Copyright and database right 2022. Contains data from OS Zoomstack

VER	DATE	DETAILS	AUTH	CHK	APPRV
01	22/09/24	Final at DCO Submission	HAH	LM	AS

Drawing Number:
BP-GBR-MORG-REG-0183

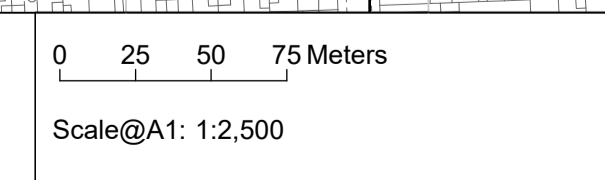




- Order Limits
- Historic Environment Records Polygons
- Historic Environment Records Lines
- North West Rapid Coastal Zone Assessment Lines
- Locally Listed Buildings Period 3
- Historic Environment Records Points
- Monument

Project Name:
MORGAN AND MORECAMBE OFFSHORE WIND FARMS:
TRANSMISSION ASSETS

Drawing Title:
Onshore Historic or Scheduled Monument Sites Plan - Sheet 4 of 19
AFPP Reg: 5(2)(m)
Document Ref: B16



Geodetic Information:
Datum: OSGB 1936
Projection: British National Grid

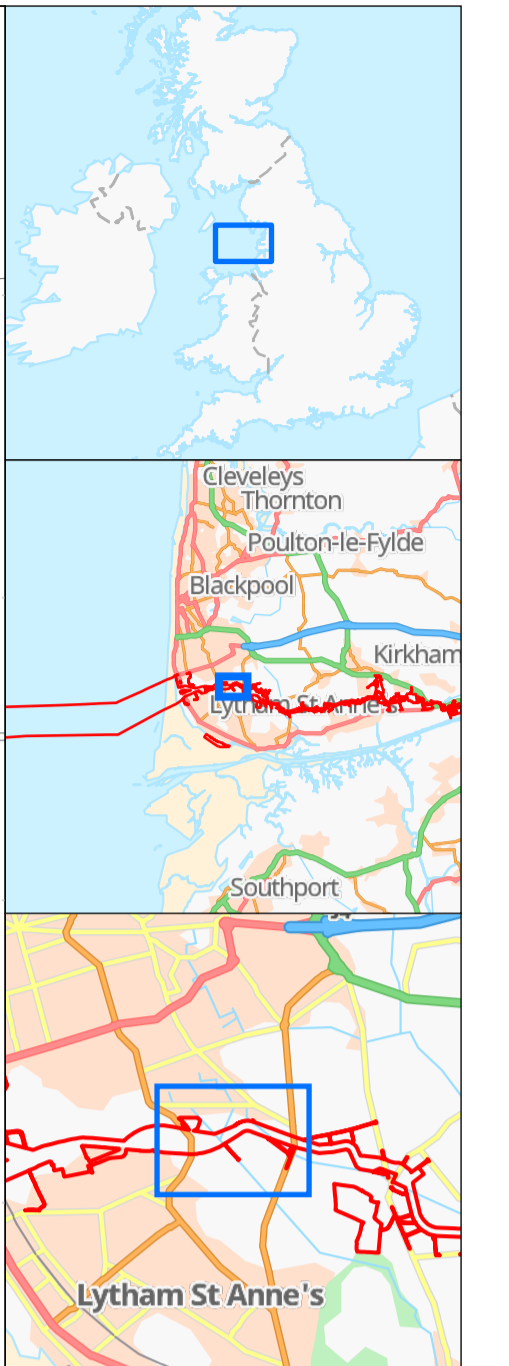
Data Sources: BP, Ordnance Survey
Based Upon The Ordnance Survey Map With The Sanction Of The Controller Of HM Stationery Office. Crown Copyright Reserved. © OS Licence No. 100042124

Service Layer Credits: GB Cartographic Local Names. Contains OS data © Crown Copyright and database right 2022. Contains data from OS Zoomstack

VER	DATE	DETAILS	AUTH	CHK	APPRV
01	22/09/24	Final at DCO Submission	HAH	LM	AS

Drawing Number:
BP-GBR-MORG-REG-0183





- Order Limits
- Historic Environment Records Polygons
- Historic Environment Records Lines
- North West Wetlands Survey Points
- Wetlands of North Lancashire Sites
- Locally Listed Buildings Period 2
- Locally Listed Buildings Period 3
- Historic Environment Records Points
- Findspot
- Monument

Project Name:
MORGAN AND MORECAMBE OFFSHORE WIND FARMS:
TRANSMISSION ASSETS

Drawing Title:
Onshore Historic or Scheduled Monument Sites Plan - Sheet 5 of 19
AFPP Reg: 5(2)(m)
Document Ref: B16

0 25 50 75 Meters
Scale@A1: 1:2,500

Geodetic Information:
Datum: OSGB 1936
Projection: British National Grid

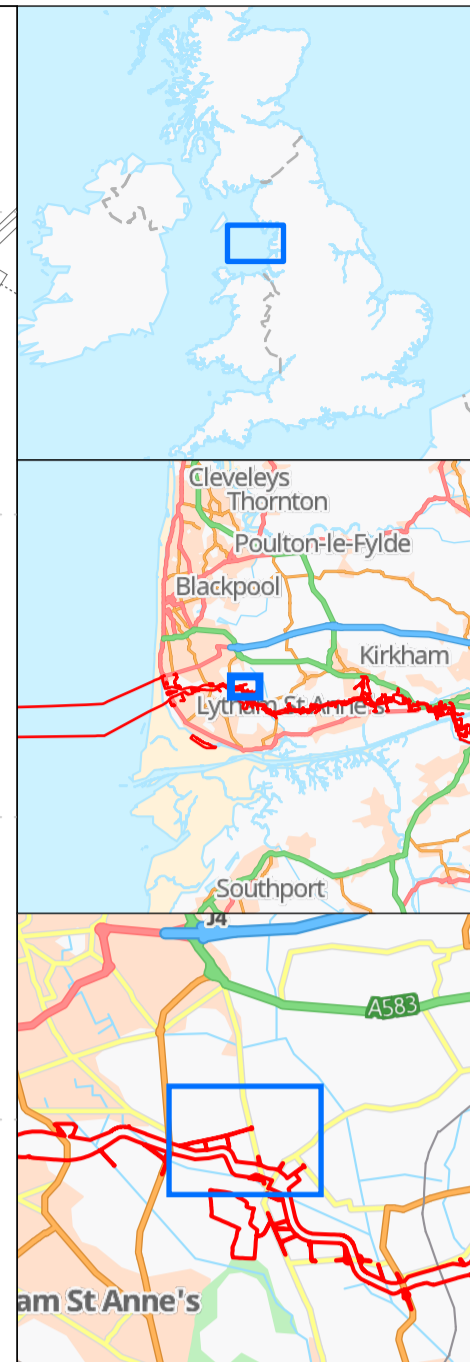
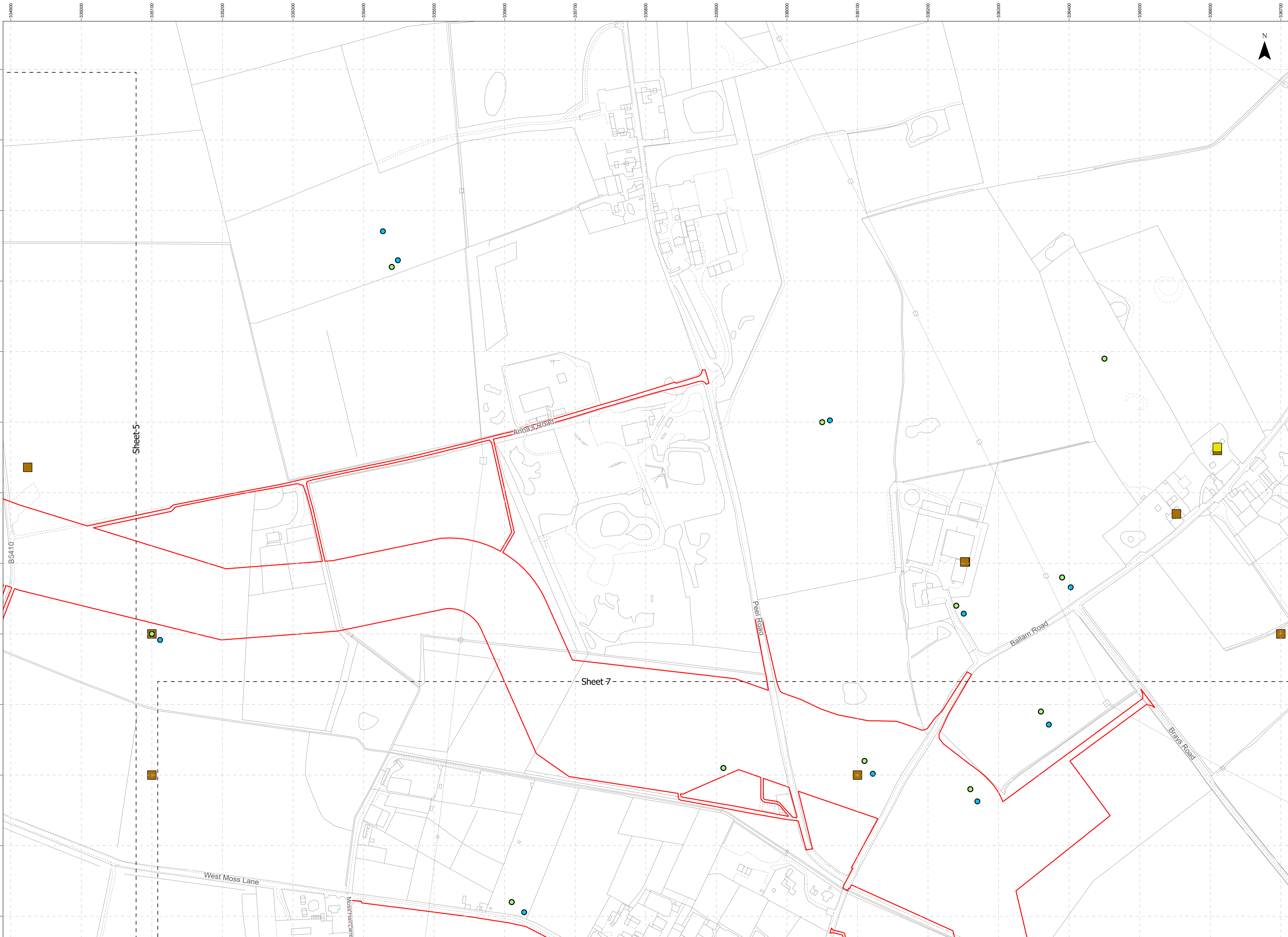
Data Sources: BP, Ordnance Survey
Based Upon The Ordnance Survey Map With The Sanction Of The Controller Of HM Stationary Office. Crown Copyright Reserved. © OS Licence No. 100042124

Service Layer Credits: GB Cartographic Local Names: Contains OS data © Crown Copyright and database right 2022. Contains data from OS Zoomstack

VER	DATE	DETAILS	AUTH	CHK	APPRV
01	22/09/24	Final at DCO Submission	HAA	LM	AS

Drawing Number:
BP-GBR-MORG-REG-0183





- Order Limits
- North West
- Wetlands Survey Points
- Wetlands of North Lancashire Sites
- Listed Building
- Grade II
- Historic Environment Records Points
- Monument



Project Name:
MORGAN AND MORECAMBE OFFSHORE WIND FARMS:
TRANSMISSION ASSETS

Drawing Title:
Onshore Historic or Scheduled Monument Sites Plan - Sheet 6 of 19
AFP Reg: 5/2(m)
Document Ref: B16

0 25 50 75 Meters
Scale@A1: 1:2,500

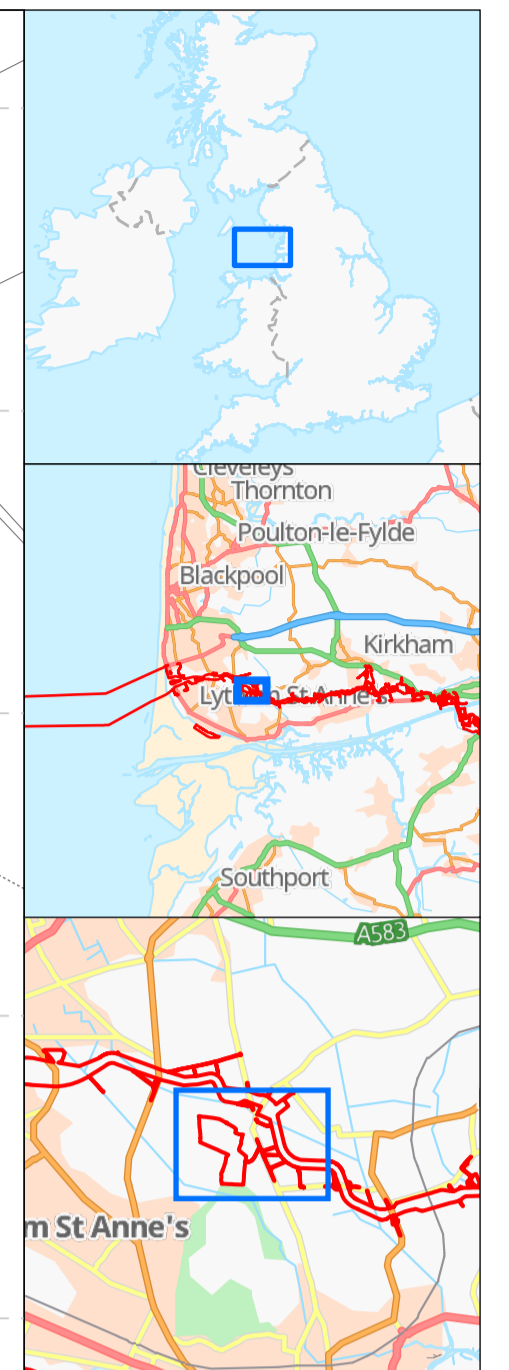
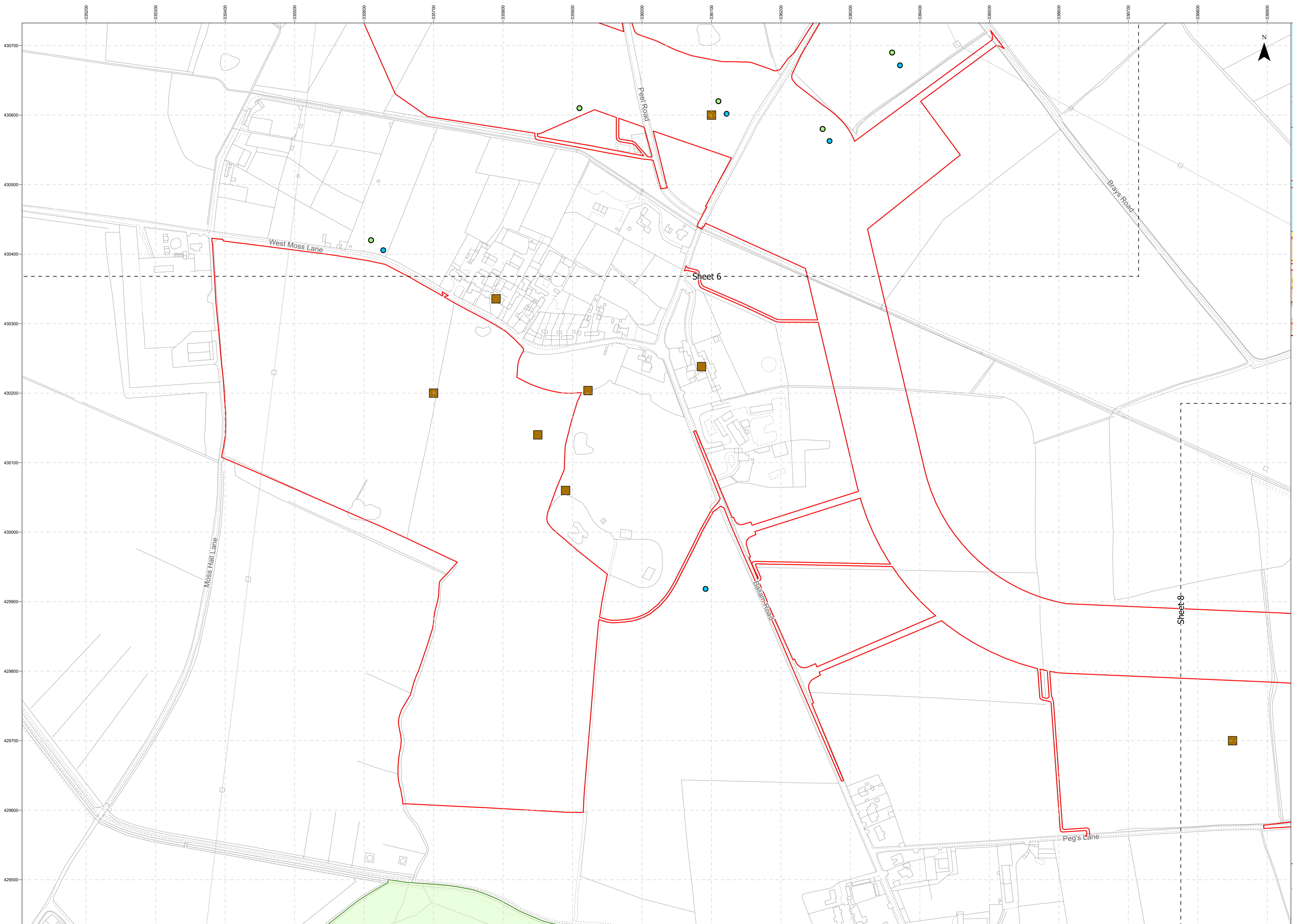
Geodetic Information:
Datum: OSGB 1936
Projection: British National Grid

Data Sources:BP, Ordnance Survey
Based Upon The Ordnance Survey Map With The Sanction Of The
Controller Of HM Stationery Office. Crown Copyright Reserved. © OS
Licence No. 100042124

Service Layer Credits: GB Cartographic Local Names:
Contains OS data © Crown Copyright and database right
2022
Contains data from OS Zoomstack

VER	DATE	DETAILS	AUTH	CHK	APPRV
01	22/09/24	Final at DCO Submission	HAH	LM	AS

Drawing Number:
BP-GBR-MORG-REG-0183

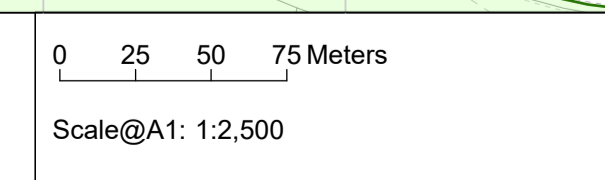


- Order Limits
- Registered Parks and Gardens
- North West Wetlands Survey Points
- Wetlands of North Lancashire Sites
- Historic Environment Records Points
- Monument



Project Name:
MORGAN AND MORECAMBE OFFSHORE WIND FARMS:
TRANSMISSION ASSETS

Drawing Title:
Onshore Historic or Scheduled Monument Sites Plan - Sheet 7 of 19
AFPP Reg: 5/2(m)
Document Ref: B16



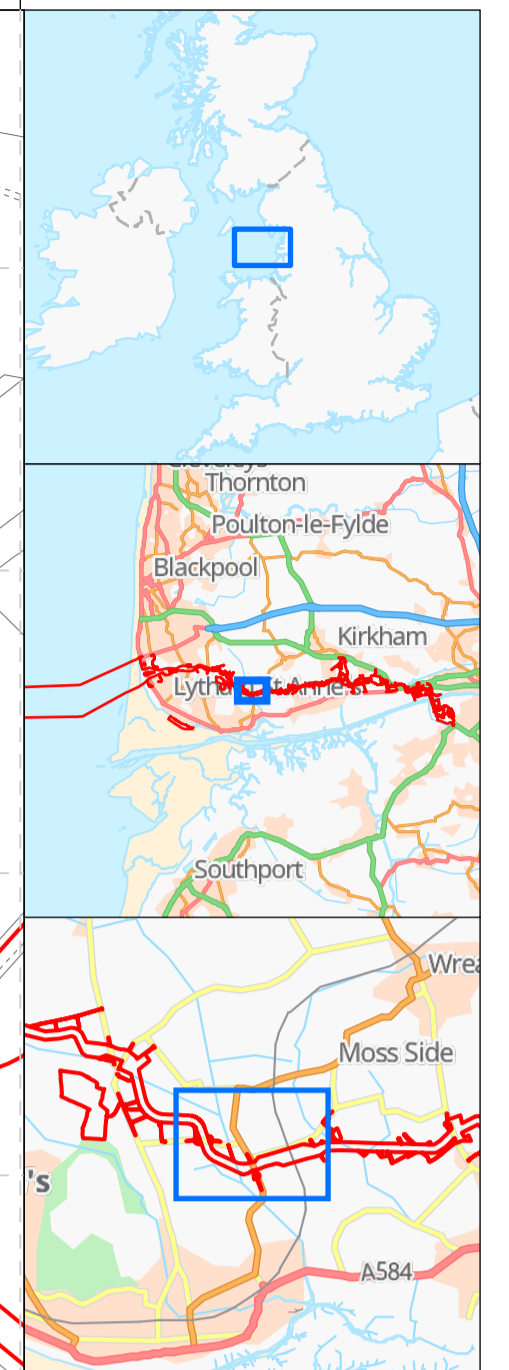
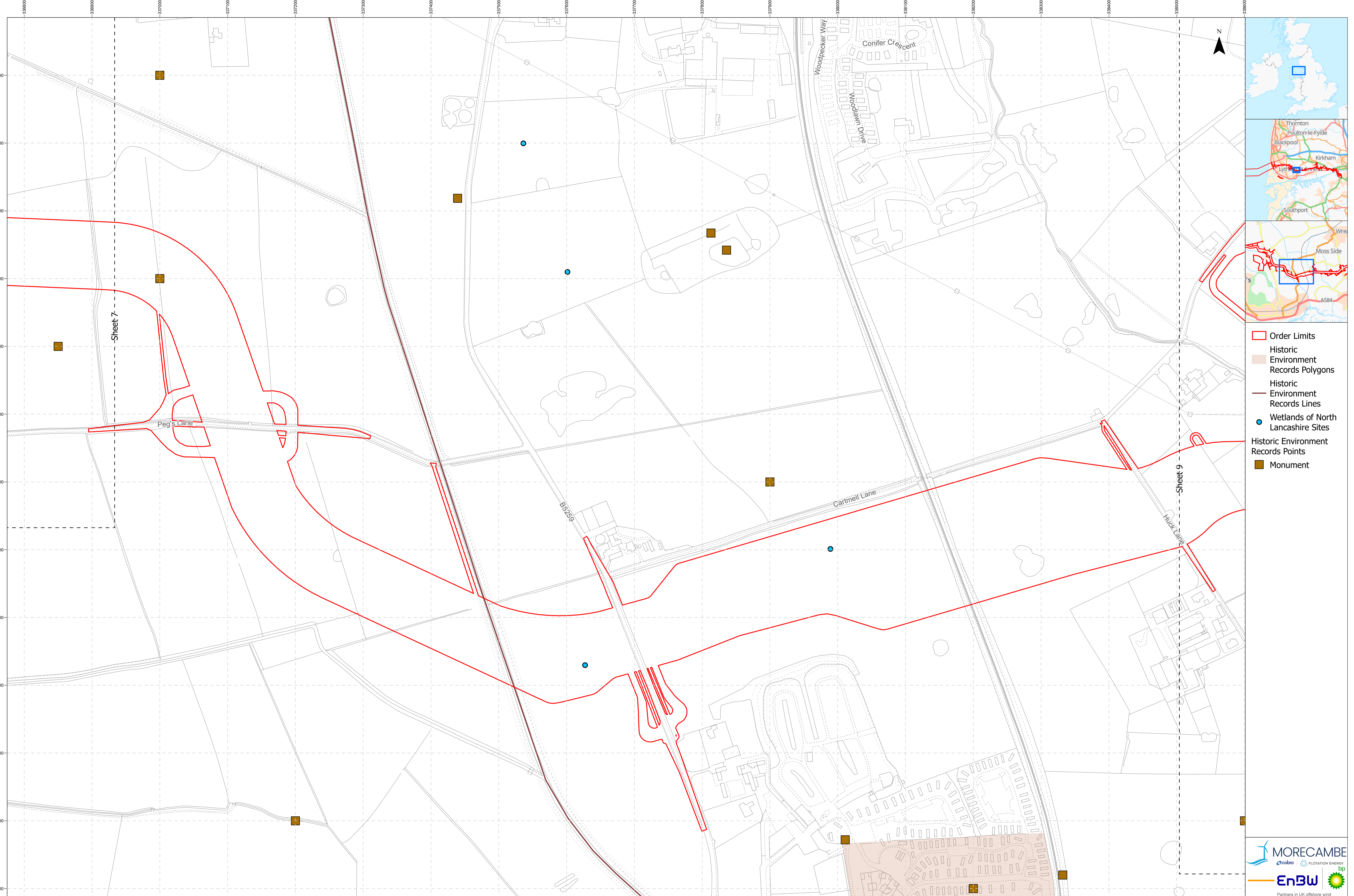
Geodetic Information:
Datum: OSGB 1936
Projection: British National Grid

Data Sources: BP, Ordnance Survey
Based Upon The Ordnance Survey Map With The Sanction Of The
Controller Of HM Stationery Office. Crown Copyright Reserved. © OS
Licence No. 100042124

Service Layer Credits: GB Cartographic Local Names:
Contains OS data © Crown Copyright and database right
2022
Contains data from OS Zoomstack

VER	DATE	DETAILS	AUTH	CHK	APPRV
01	22/09/24	Final at DCO Submission	HAH	LM	AS

Drawing Number:
BP-GBR-MORG-REG-0183

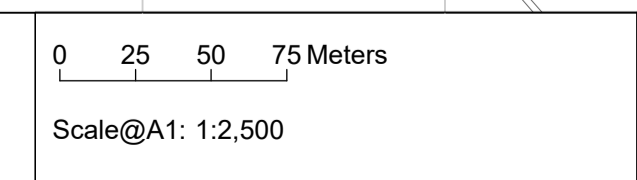


- Order Limits
- Historic Environment Records Polygons
- Historic Environment Records Lines
- Wetlands of North Lancashire Sites
- Historic Environment Records Points
- Monument



Project Name:
MORGAN AND MORECAMBE OFFSHORE WIND FARMS:
TRANSMISSION ASSETS

Drawing Title:
Onshore Historic or Scheduled Monument Sites Plan - Sheet 8 of 19
AFPP Reg: 5(2)(m)
Document Ref: B16



Geodetic Information:
Datum: OSGB 1936
Projection: British National Grid

Data Sources: BP, Ordnance Survey
Based Upon The Ordnance Survey Map With The Sanction Of The
Controller Of HM Stationery Office. Crown Copyright Reserved. © OS
Licence No. 100042124

Service Layer Credits: GB Cartographic Local Names:
Contains OS data © Crown Copyright and database right
2022
Contains data from OS Zoomstack

VER	DATE	DETAILS	AUTH	CHK	APPRV
01	22/09/24	Final at DCO Submission	HAH	LM	AS

Drawing Number:
BP-GBR-MORG-REG-0183

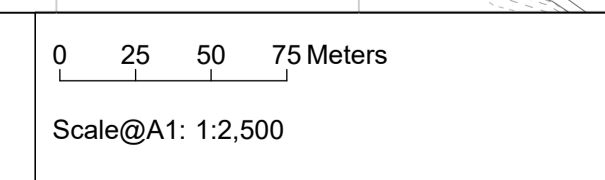


- Order Limits
- Historic Environment Records Points
- Findspot
- Monument



Project Name:
MORGAN AND MORECAMBE OFFSHORE WIND FARMS:
TRANSMISSION ASSETS

Drawing Title:
Onshore Historic or Scheduled Monument Sites Plan - Sheet 9 of 19
AFPP Reg: 5(2)(m)
Document Ref: B16



Geodetic Information:
Datum: OSGB 1936
Projection: British National Grid

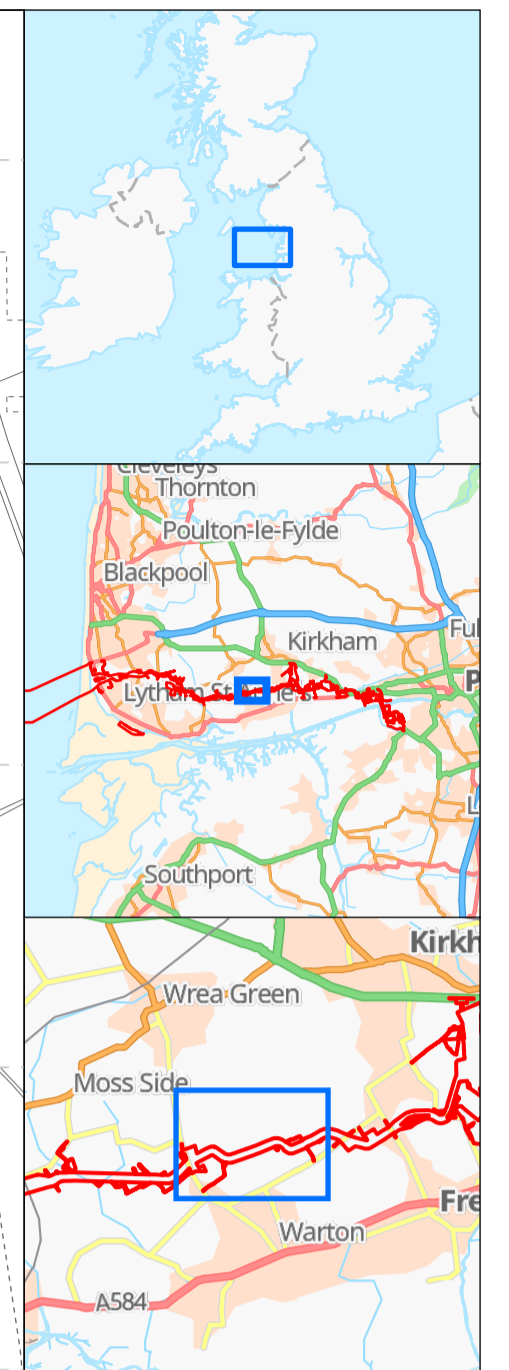
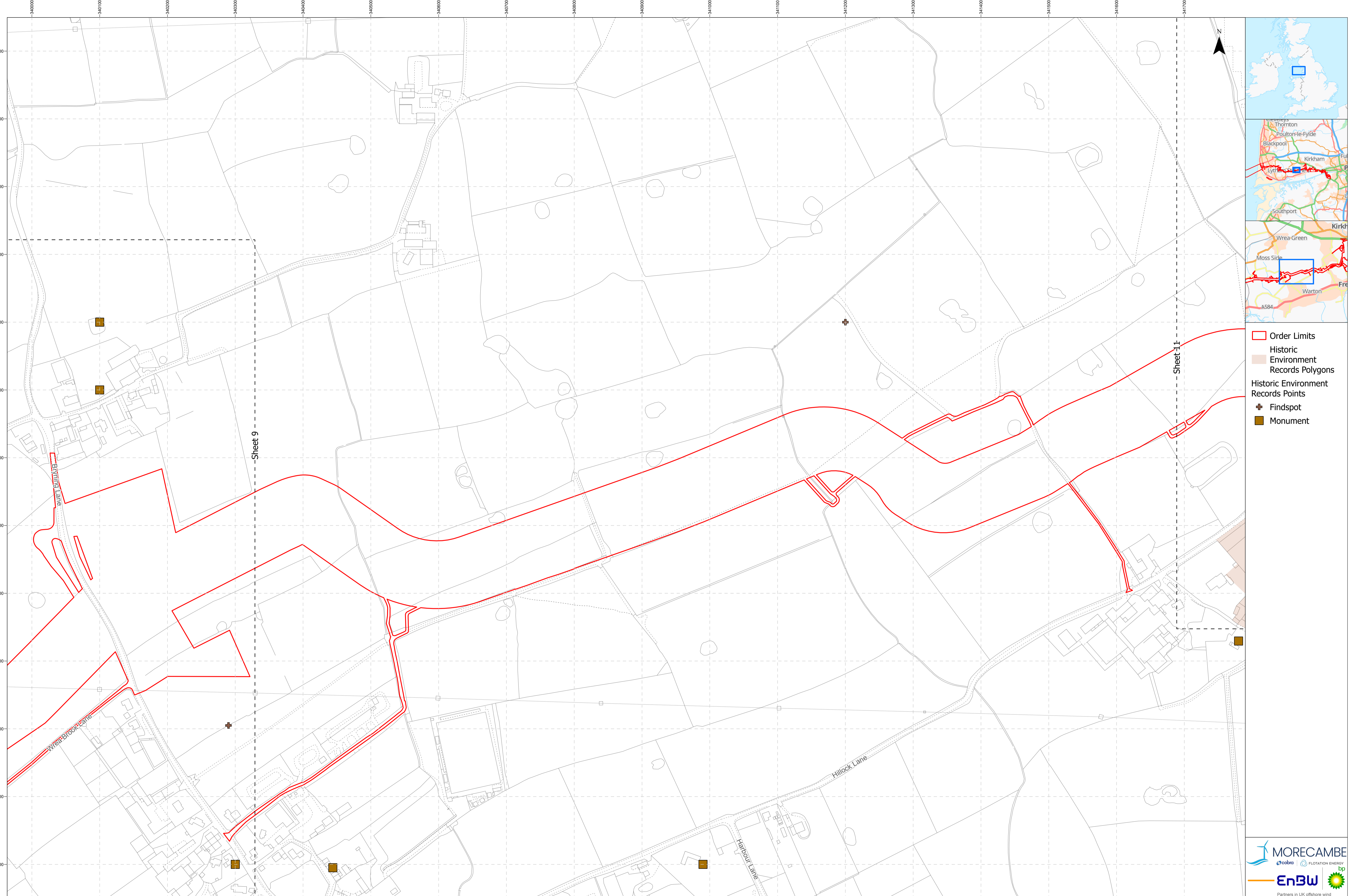
Data Sources: BP, Ordnance Survey
Based Upon The Ordnance Survey Map With The Sanction Of The
Controller Of HM Stationery Office. Crown Copyright Reserved. © OS
Licence No. 100042124

Service Layer Credits: GB Cartographic Local Names:
Contains OS data © Crown Copyright and database right
2022
Contains data from OS Zoomstack

VER	DATE	DETAILS	AUTH	CHK	APPRV
01	22/09/24	Final at DCO Submission	HAH	LM	AS

Drawing Number:
BP-GBR-MORG-REG-0183

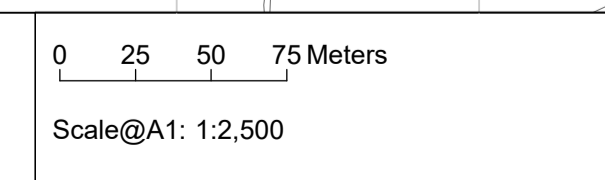




- Order Limits
- Historic Environment Records Polygons
- H Historic Environment Records Points
- + Findspot
- Monument

Project Name:
MORGAN AND MORECAMBE OFFSHORE WIND FARMS:
TRANSMISSION ASSETS

Drawing Title:
Onshore Historic or Scheduled Monument Sites Plan - Sheet 10 of 19
AFPP Reg: 5(2)(m)
Document Ref: B16



Geodetic Information:
Datum: OSGB 1936
Projection: British National Grid

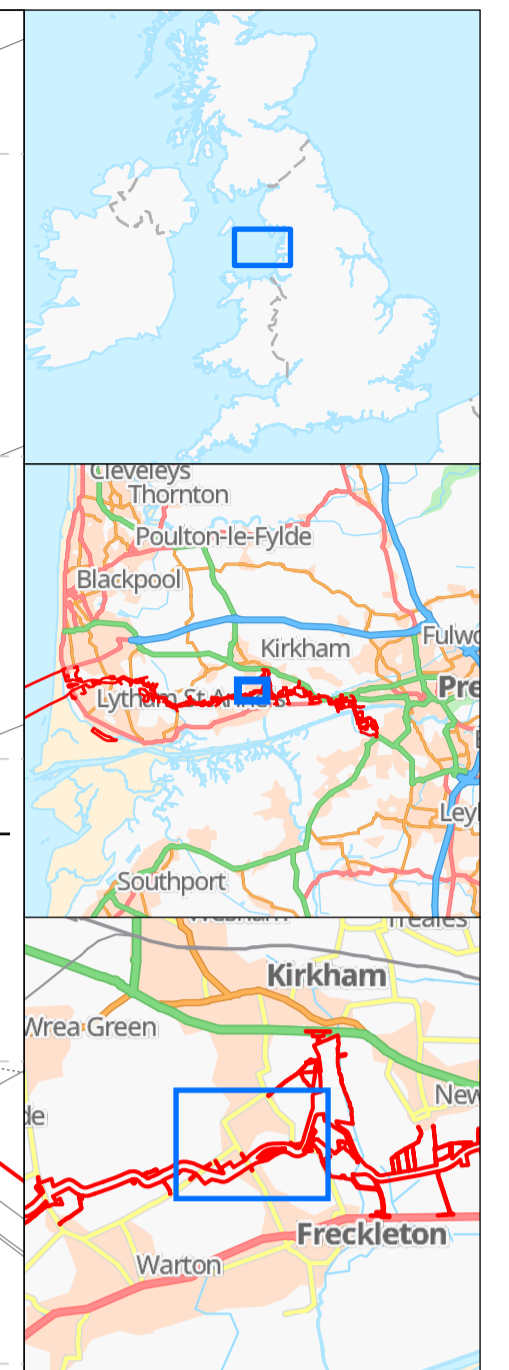
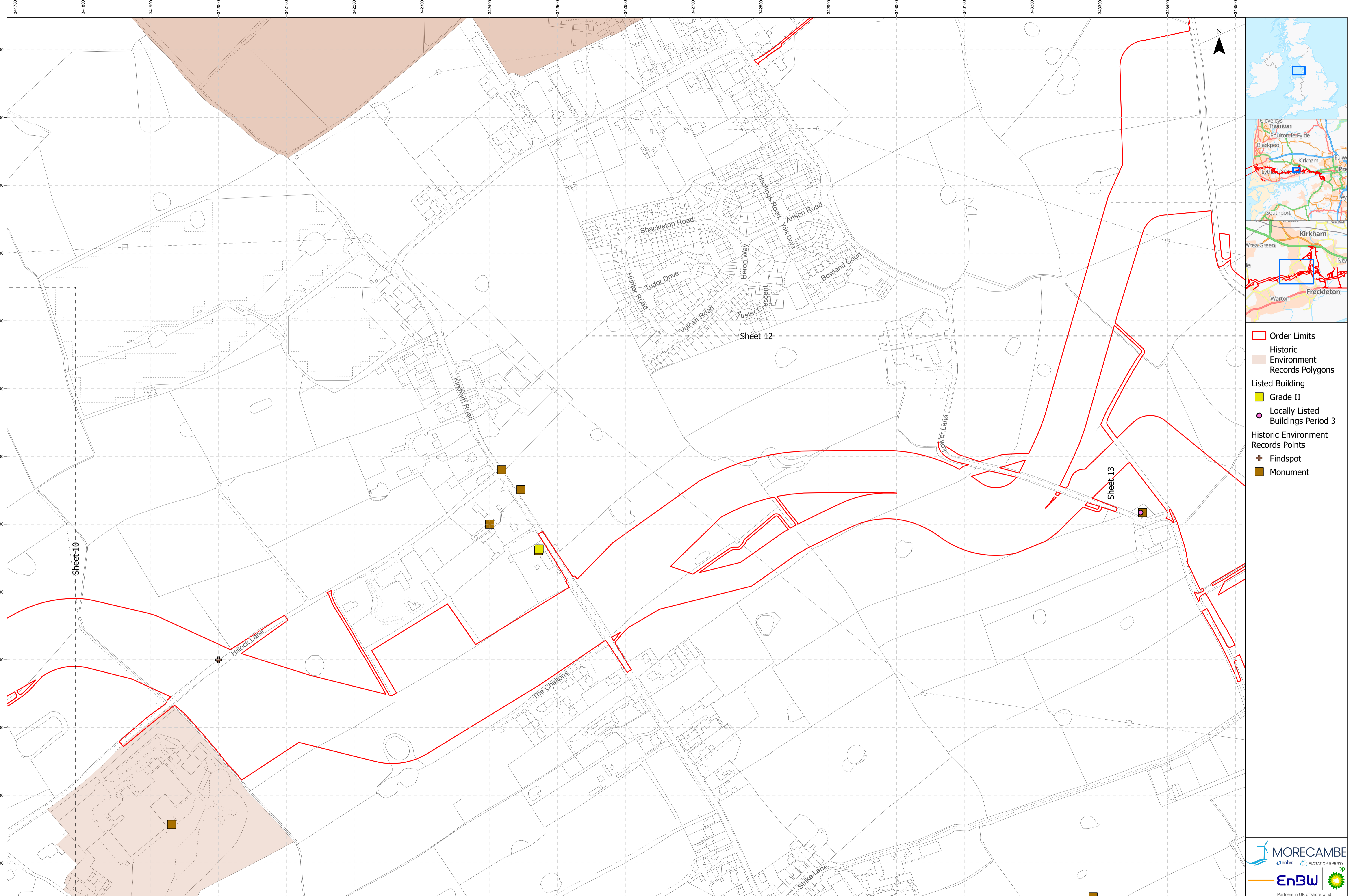
Data Sources: BP, Ordnance Survey
Based Upon The Ordnance Survey Map With The Sanction Of The
Controller Of HM Stationery Office. Crown Copyright Reserved. © OS
Licence No. 100042124

Service Layer Credits: GB Cartographic Local Names:
Contains OS data © Crown Copyright and database right
2022
Contains data from OS Zoomstack

VER	DATE	DETAILS	AUTH	CHK	APPRV
01	22/09/24	Final at DCO Submission	HAH	LM	AS

Drawing Number:
BP-GBR-MORG-REG-0183

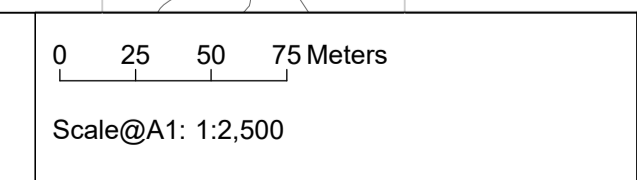




- Order Limits
- Historic Records Polygons
- Listed Building
- Grade II
- Locally Listed Buildings Period 3
- Historic Environment Records Points
- Findspot
- Monument

Project Name:
MORGAN AND MORECAMBE OFFSHORE WIND FARMS:
TRANSMISSION ASSETS

Drawing Title:
Onshore Historic or Scheduled Monument Sites Plan - Sheet 11 of 19
AFIP Reg: 5/2(m)
Document Ref: B16



Geodetic Information:
Datum: OSGB 1936
Projection: British National Grid

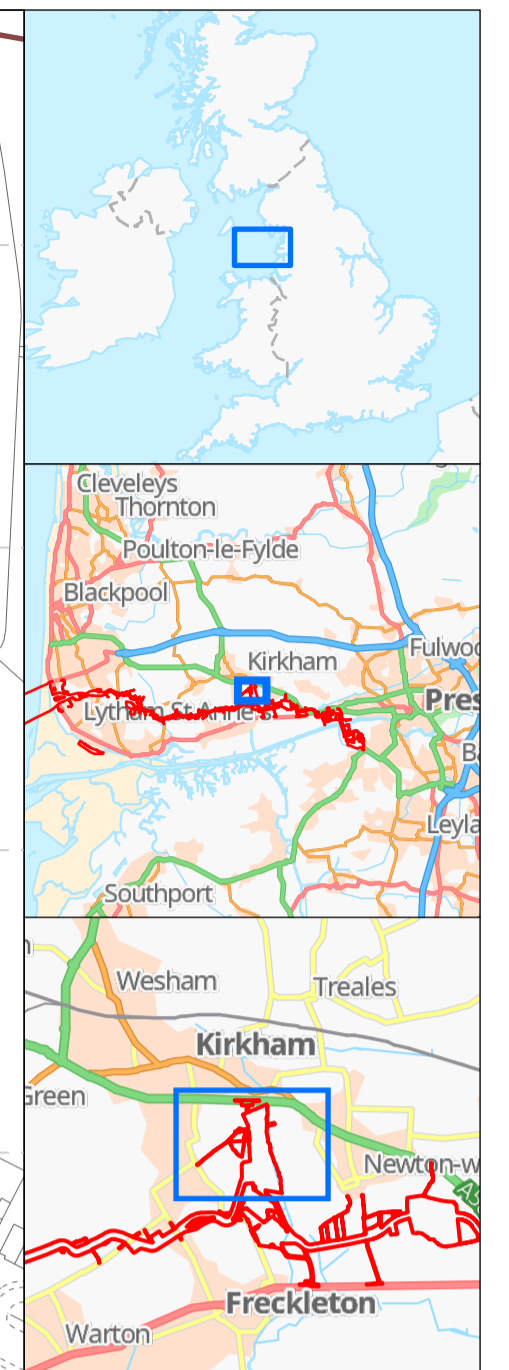
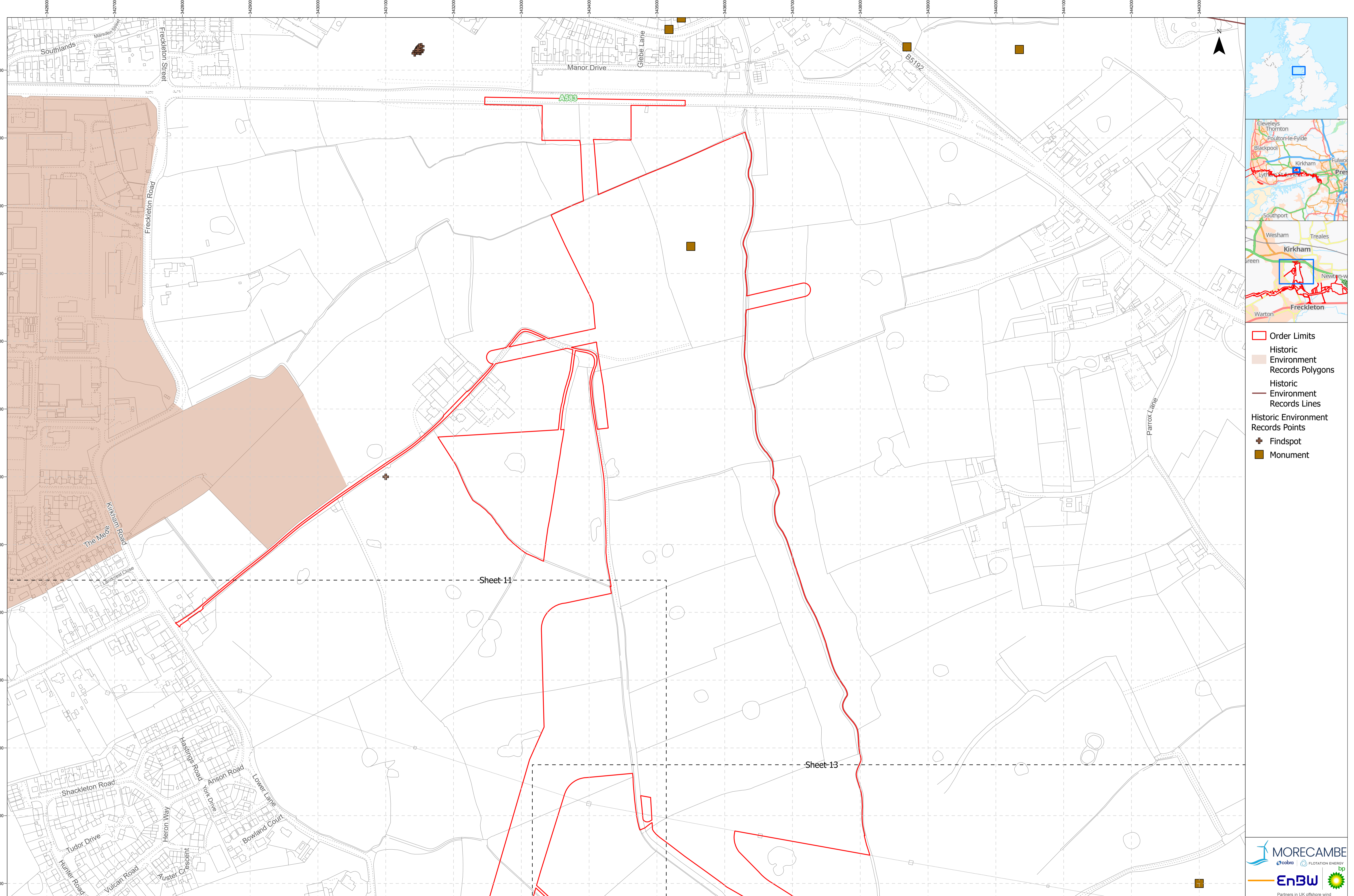
Data Sources:BP, Ordnance Survey
Based Upon The Ordnance Survey Map With The Sanction Of The Controller Of HM Stationery Office. Crown Copyright Reserved. © OS Licence No. 100042124

Service Layer Credits: GB Cartographic Local Names: Contains OS data © Crown Copyright and database right 2022. Contains data from OS Zoomstack

VER	DATE	DETAILS	AUTH	CHK	APPRV
01	22/09/24	Final at DCO Submission	HAH	LM	AS

Drawing Number:
BP-GBR-MORG-REG-0183

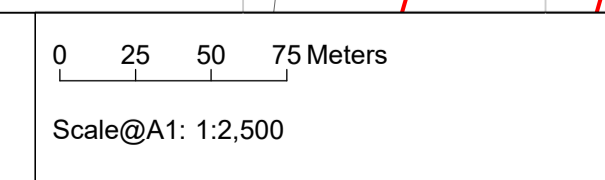




- Order Limits
- Historic Environment Records Polygons
- Historic Environment Records Lines
- Historic Environment Records Points
- Findspot
- Monument

Project Name:
MORGAN AND MORECAMBE OFFSHORE WIND FARMS:
TRANSMISSION ASSETS

Drawing Title:
Onshore Historic or Scheduled Monument Sites Plan - Sheet 12 of 19
AFPP Reg: 5(2)(m)
Document Ref: B16



Geodetic Information:
Datum: OSGB 1936
Projection: British National Grid

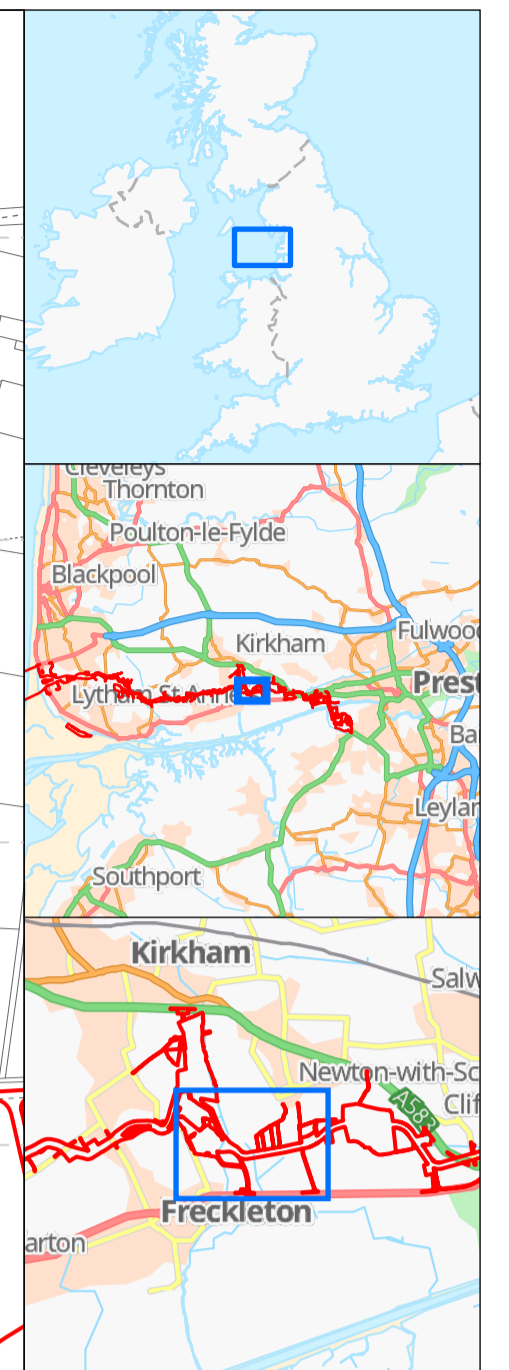
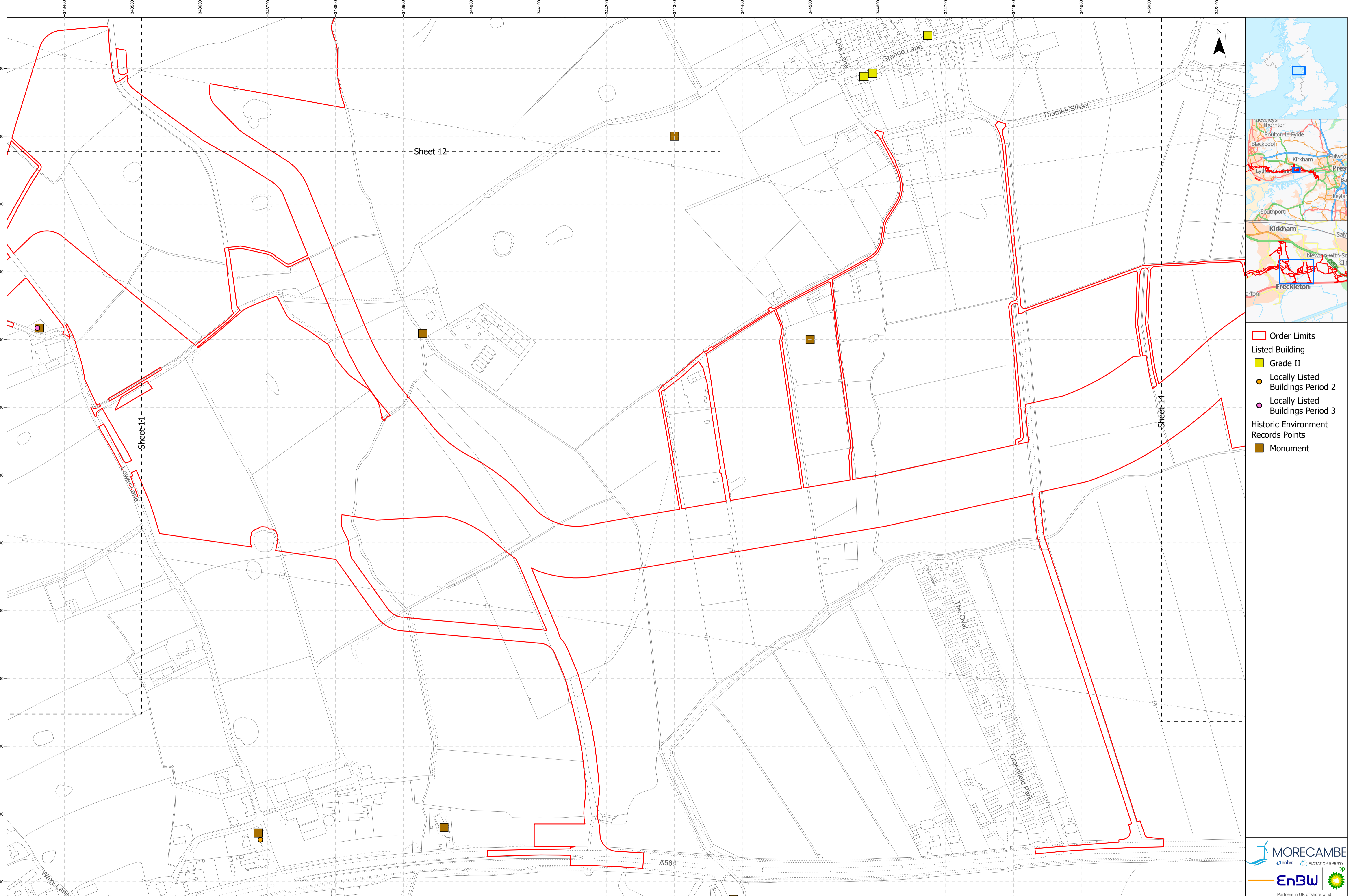
Data Sources: BP, Ordnance Survey
Based Upon The Ordnance Survey Map With The Sanction Of The
Controller Of HM Stationery Office. Crown Copyright Reserved. © OS
Licence No. 100042124

Service Layer Credits: GB Cartographic Local Names:
Contains OS data © Crown Copyright and database right
2022
Contains data from OS Zoomstack

VER	DATE	DETAILS	AUTH	CHK	APPRV
01	22/09/24	Final at DCO Submission	HAH	LM	AS

Drawing Number:
BP-GBR-MORG-REG-0183

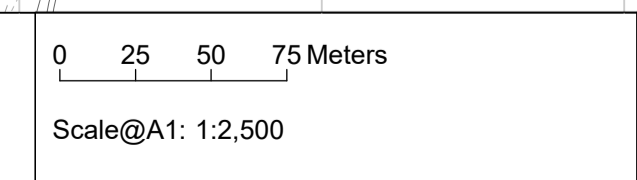




- Order Limits
- Listed Building
- Grade II
- Locally Listed Buildings Period 2
- Locally Listed Buildings Period 3
- Historic Environment Records Points
- Monument

Project Name:
MORGAN AND MORECAMBE OFFSHORE WIND FARMS:
TRANSMISSION ASSETS

Drawing Title:
Onshore Historic or Scheduled Monument Sites Plan - Sheet 13 of 19
AFPP Reg: 5(2)(m)
Document Ref: B16



Geodetic Information:
Datum: OSGB 1936
Projection: British National Grid

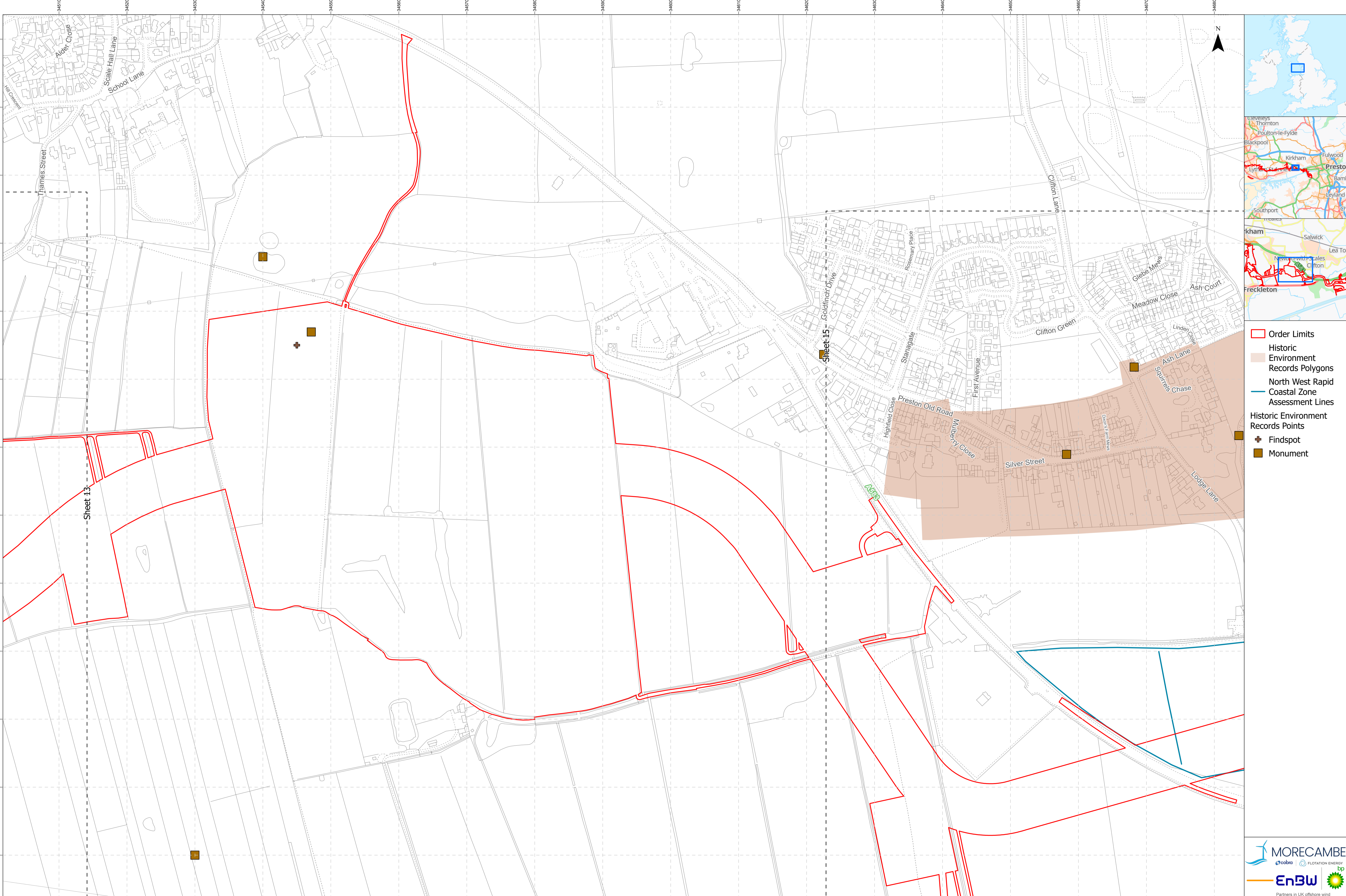
Data Sources: BP, Ordnance Survey
Based Upon The Ordnance Survey Map With The Sanction Of The Controller Of HM Stationary Office. Crown Copyright Reserved. © OS Licence No. 100042124

Service Layer Credits: GB Cartographic Local Names: Contains OS data © Crown Copyright and database right 2022. Contains data from OS Zoomstack

VER	DATE	DETAILS	AUTH	CHK	APPRV
01	22/09/24	Final at DCO Submission	HAH	LM	AS

Drawing Number:
BP-GBR-MORG-REG-0183





- Order Limits
- Historic Environment Records Polygons
- North West Rapid Assessment Lines
- Coastal Zone
- + Historic Environment Records Points
- + Findspot
- Monument

Project Name:
MORGAN AND MORECAMBE OFFSHORE WIND FARMS:
TRANSMISSION ASSETS

Drawing Title:
Onshore Historic or Scheduled Monument Sites Plan - Sheet 14 of 19
AFPP Reg: 5(2)(m)
Document Ref: B16

0 25 50 75 Meters
Scale@A1: 1:2,500

Geodetic Information:
Datum: OSGB 1936
Projection: British National Grid

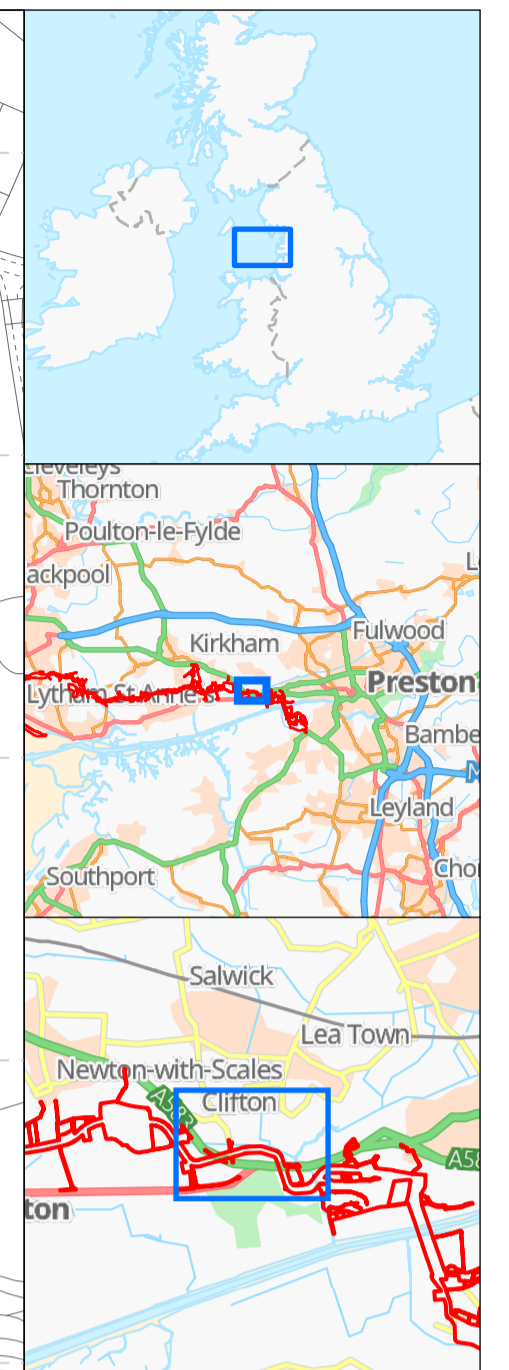
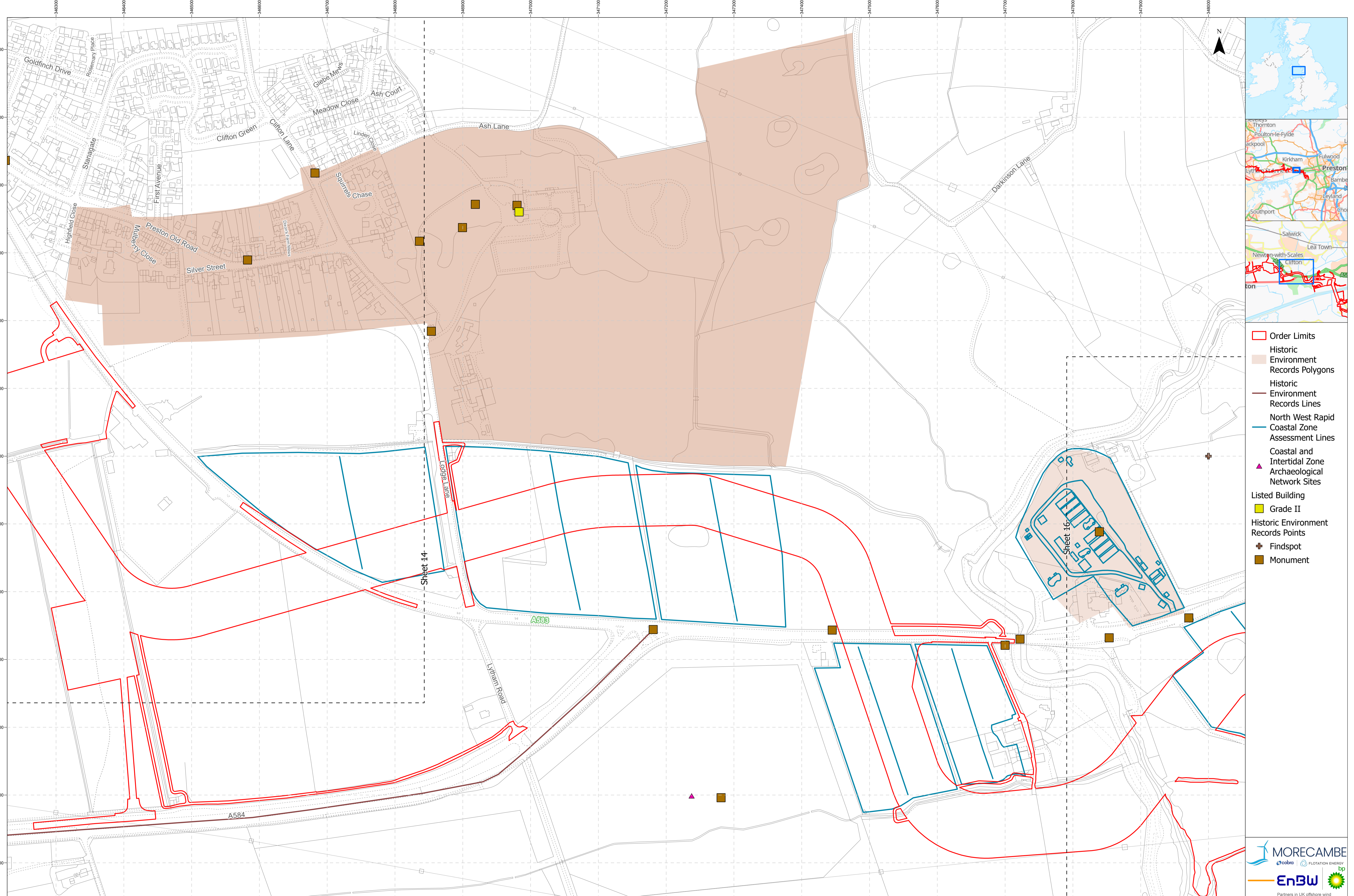
Data Sources:BP, Ordnance Survey
Based Upon The Ordnance Survey Map With The Sanction Of The
Controller Of HM Stationery Office. Crown Copyright Reserved. © OS
Licence No. 100042124

Service Layer Credits: GB Cartographic Local Names:
Contains OS data © Crown Copyright and database right
2022
Contains data from OS Zoomstack

VER	DATE	DETAILS	AUTH	CHK	APPRV
01	22/09/24	Final at DCO Submission	HAH	LM	AS

Drawing Number:
BP-GBR-MORG-REG-0183

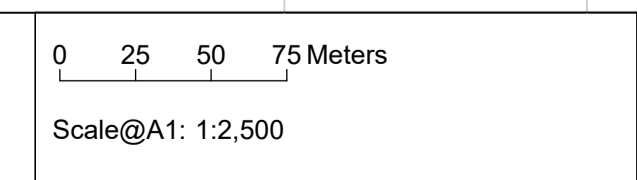




- ▭ Order Limits
- Historic Environment Records Polygons
- Historic Environment Records Lines
- North West Rapid Coastal Zone Assessment Lines
- Coastal and Intertidal Zone Assessment Lines
- ▲ Archaeological Network Sites
- Listed Building
- Grade II
- Historic Environment Records Points
- + Findspot
- Monument

Project Name:
MORGAN AND MORECAMBE OFFSHORE WIND FARMS:
TRANSMISSION ASSETS

Drawing Title:
Onshore Historic or Scheduled Monument Sites Plan - Sheet 15 of 19
AFPP Reg: 5(2)(m)
Document Ref: B16



Geodetic Information:
Datum: OSGB 1936
Projection: British National Grid

Data Sources: BP, Ordnance Survey
Based Upon The Ordnance Survey Map With The Sanction Of The Controller Of HM Stationery Office. Crown Copyright Reserved. © OS Licence No. 100042124

Service Layer Credits: GB Cartographic Local Names: Contains OS data © Crown Copyright and database right 2022
Contains data from OS Zoomstack

VER	DATE	DETAILS	AUTH	CHK	APPRV
01	22/09/24	Final at DCO Submission	HAH	LM	AS

Drawing Number:
BP-GBR-MORG-REG-0183

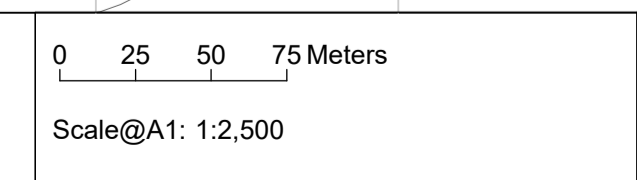




- Order Limits
- Historic Environment Records Polygons
- North West Rapid Coastal Zone Assessment Lines
- Coastal and Intertidal Zone
- ▲ Archaeological Network Sites
- Listed Building
 - Grade I
 - Grade II
- Historic Environment Records Points
 - + Findspot
 - Monument

Project Name:
MORGAN AND MORECAMBE OFFSHORE WIND FARMS:
TRANSMISSION ASSETS

Drawing Title:
Onshore Historic or Scheduled Monument Sites Plan - Sheet 16 of 19
A:FPF Reg: 5(2)(m)
Document Ref: B16



Geodetic Information:
Datum: OSGB 1936
Projection: British National Grid

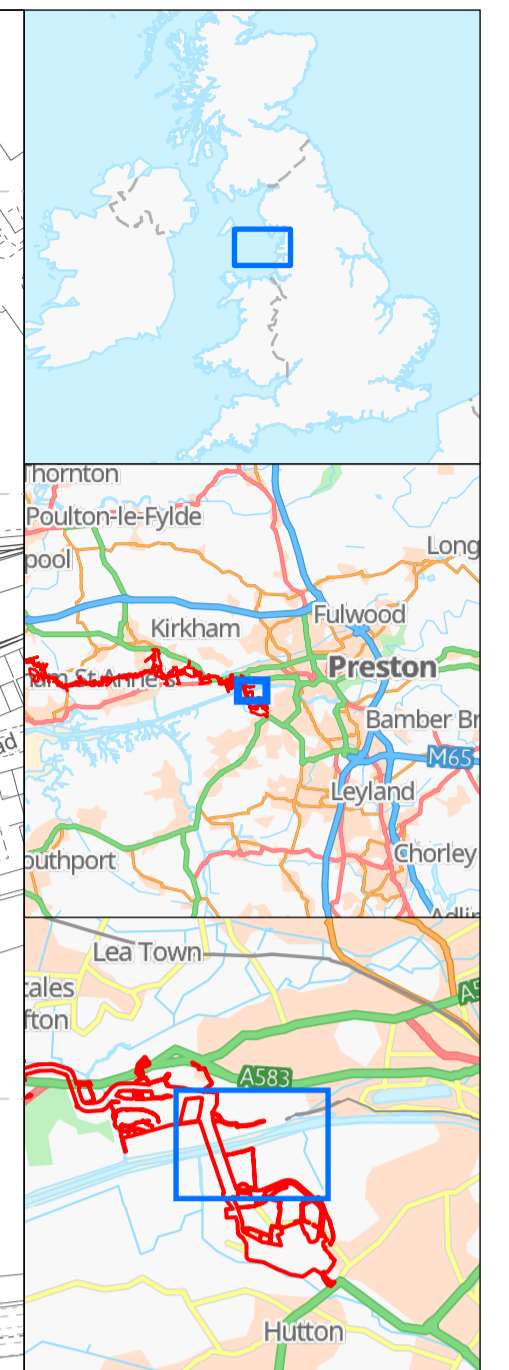
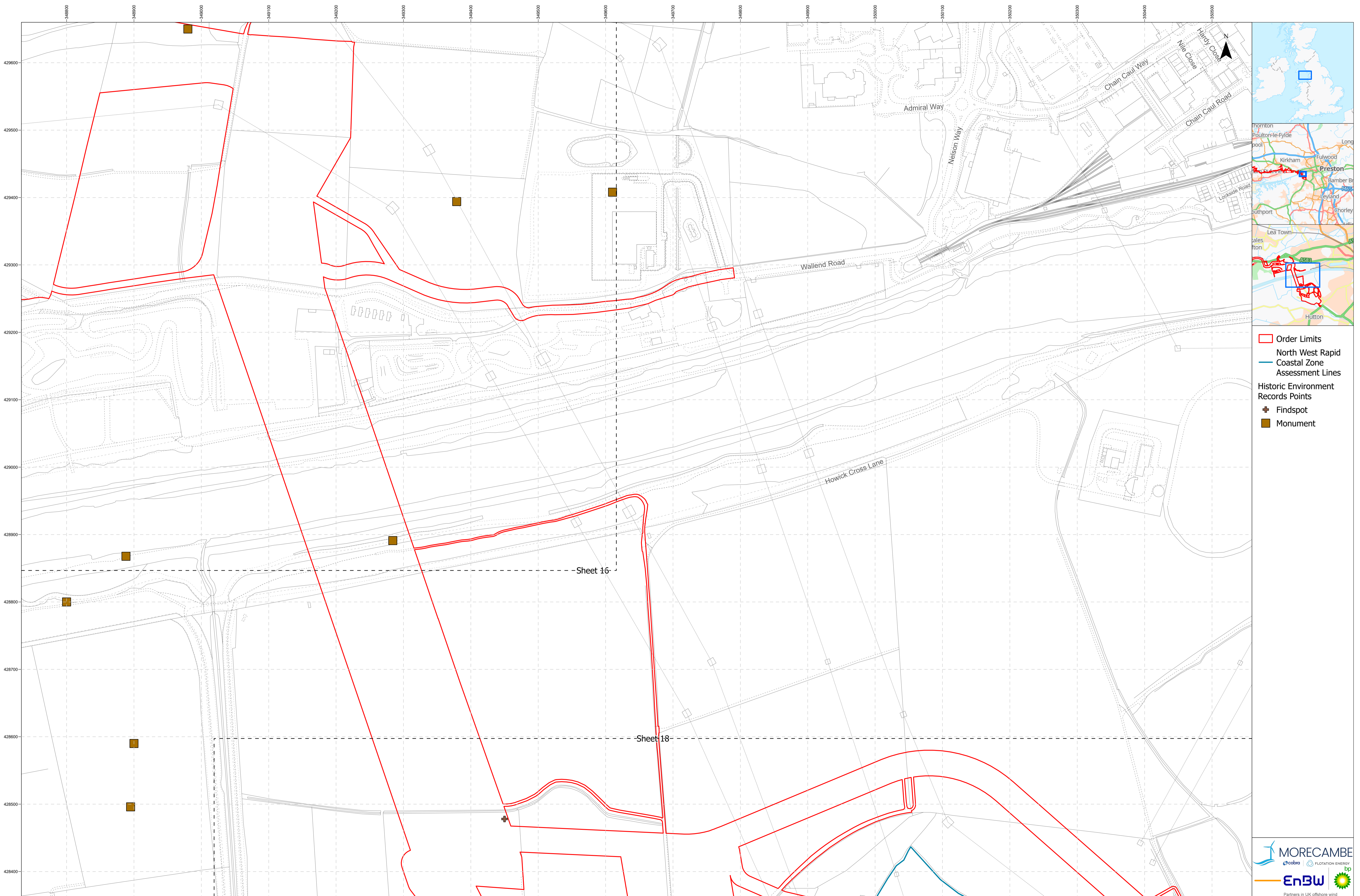
Data Sources: BP, Ordnance Survey
Based Upon The Ordnance Survey Map With The Sanction Of The Controller Of HM Stationary Office. Crown Copyright Reserved. © OS Licence No. 100042124

Service Layer Credits: GB Cartographic Local Names: Contains OS data © Crown Copyright and database right 2022. Contains data from OS Zoomstack

VER	DATE	DETAILS	AUTH	CHK	APPRV
01	22/09/24	Final at DCO Submission	HAA	LM	AS



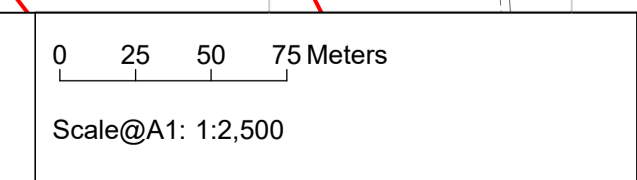
Drawing Number:
BP-GBR-MORG-REG-0183



- Order Limits
- North West Rapid Coastal Zone Assessment Lines
- Historic Environment Records Points
- + Findspot
- Monument

Project Name:
MORGAN AND MORECAMBE OFFSHORE WIND FARMS:
TRANSMISSION ASSETS

Drawing Title:
Onshore Historic or Scheduled Monument Sites Plan - Sheet 17 of 19
AFPP Reg: 5(2)(m)
Document Ref: B16



Geodetic Information:
Datum: OSGB 1936
Projection: British National Grid

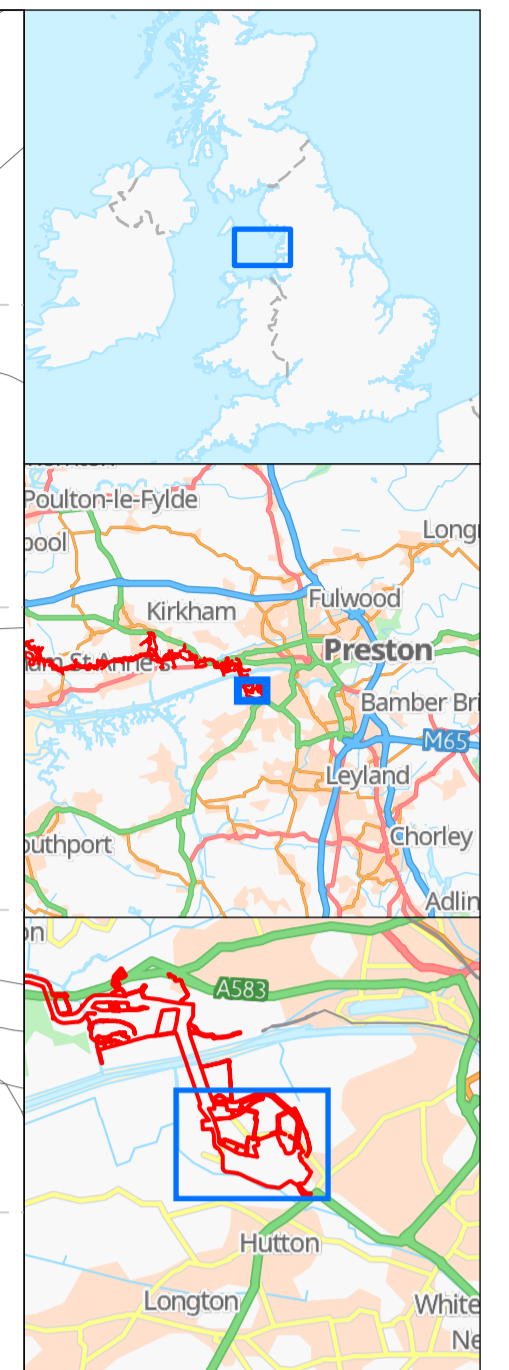
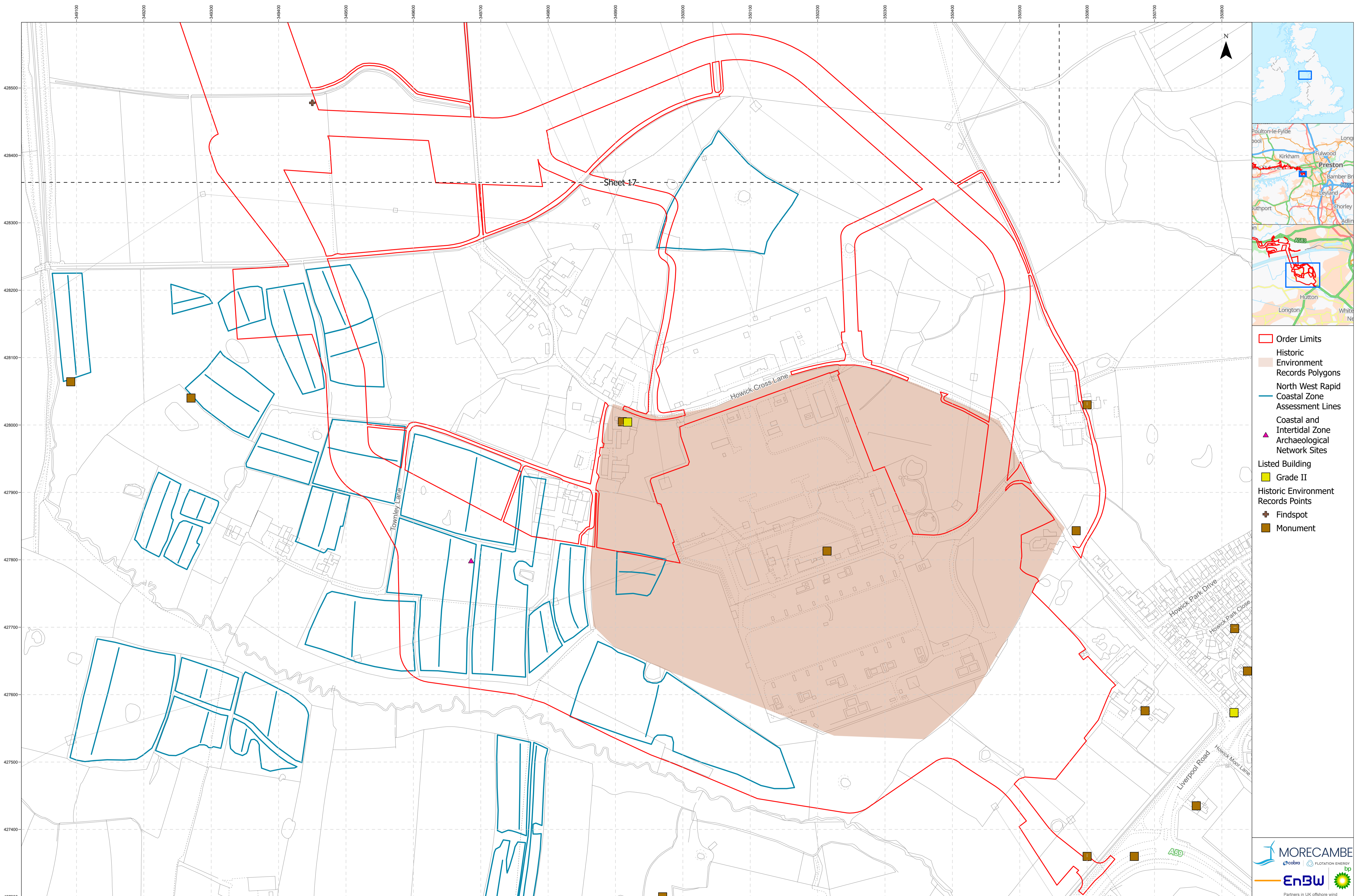
Data Sources: BP, Ordnance Survey
Based Upon The Ordnance Survey Map With The Sanction Of The
Controller Of HM Stationery Office. Crown Copyright Reserved. © OS
Licence No. 100042124

Service Layer Credits: GB Cartographic Local Names:
Contains OS data © Crown Copyright and database right
2022
Contains data from OS Zoomstack

VER	DATE	DETAILS	AUTH	CHK	APPR
01	22/09/24	Final at DCO Submission	HAH	LM	AS

Drawing Number:
BP-GBR-MORG-REG-0183





- Order Limits
- Historic Environment Records Polygons
- North West Rapid Assessment Lines
- Coastal Zone Assessment Lines
- ▲ Coastal and Intertidal Zone Archaeological Network Sites
- Listed Building
 - Grade II
- + Historic Environment Records Points
- + Findspot
- Monument

Project Name:
MORGAN AND MORECAMBE OFFSHORE WIND FARMS:
TRANSMISSION ASSETS

Drawing Title:
Onshore Historic or Scheduled Monument Sites Plan - Sheet 18 of 19
AFPP Reg: 5(2)(m)
Document Ref: B16

0 25 50 75 Meters
Scale@A1: 1:2,500

Geodetic Information:
Datum: OSGB 1936
Projection: British National Grid

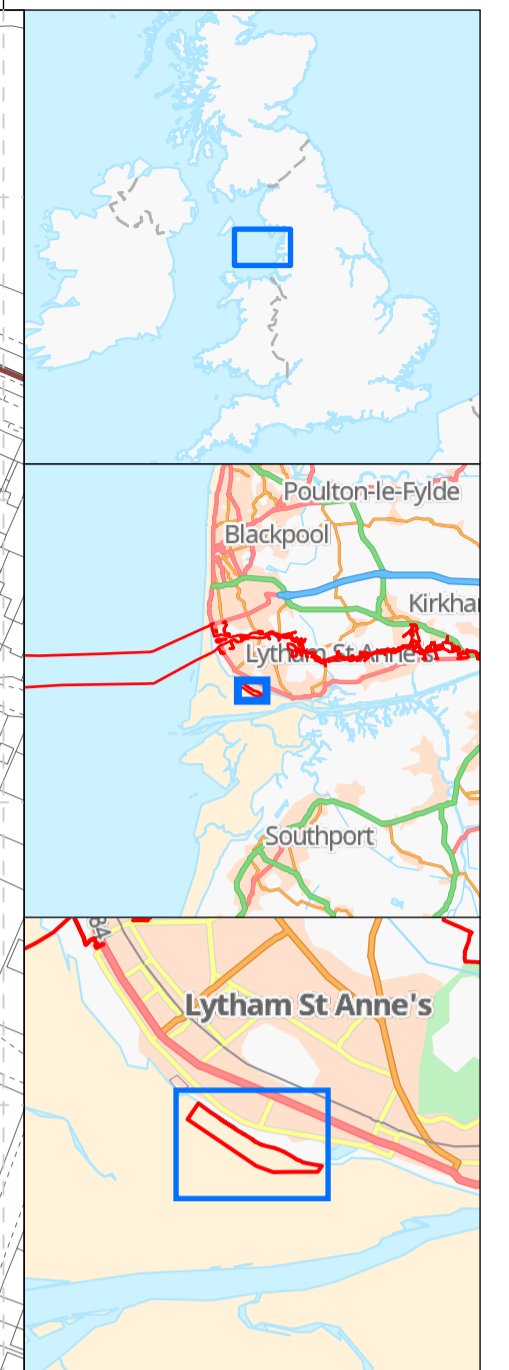
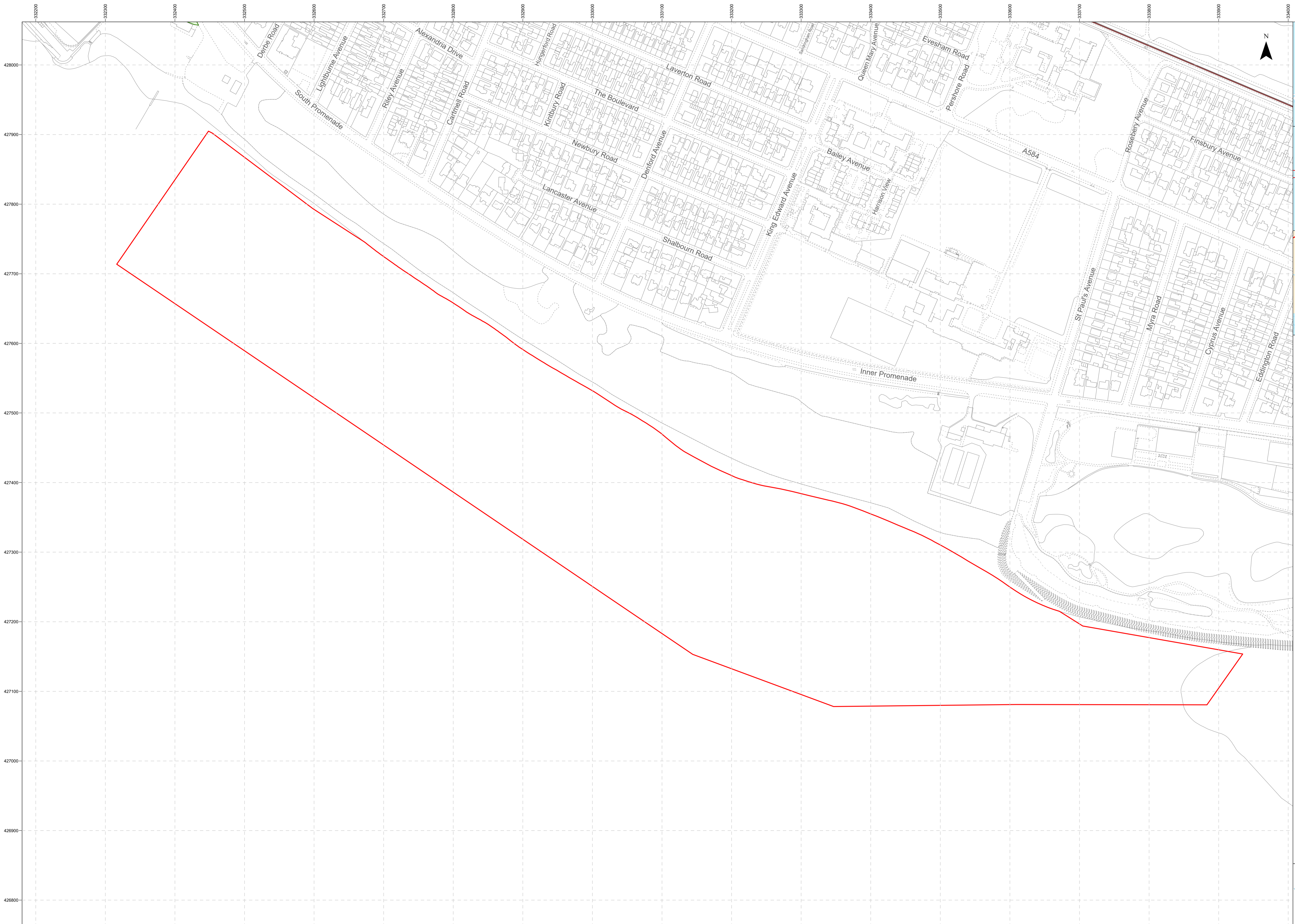
Data Sources:BP, Ordnance Survey
Based Upon The Ordnance Survey Map With The Sanction Of The
Controller Of HM Stationery Office. Crown Copyright Reserved. © OS
Licence No. 100042124

Service Layer Credits: GB Cartographic Local Names:
Contains OS data © Crown Copyright and database right
2022
Contains data from OS Zoomstack

VER	DATE	DETAILS	AUTH	CHK	APPRV
01	22/09/24	Final at DCO Submission	HAH	LM	AS

Drawing Number:
BP-GBR-MORG-REG-0183

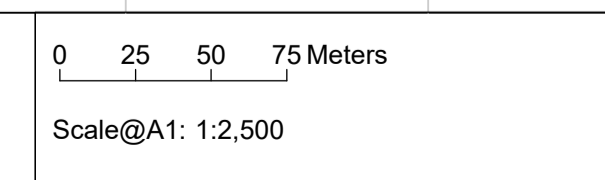




- Order Limits
- Registered Parks and Gardens
- Historic Environment Records Lines

Project Name:
MORGAN AND MORECAMBE OFFSHORE WIND FARMS:
TRANSMISSION ASSETS

Drawing Title:
Onshore Historic or Scheduled Monument Sites Plan - Sheet 19 of 19
AFIP Reg: 5(2)(m)
Document Ref: B16



Geodetic Information:
Datum: OSGB 1936
Projection: British National Grid

Data Sources: BP, Ordnance Survey
Based Upon The Ordnance Survey Map With The Sanction Of The Controller Of HM Stationery Office. Crown Copyright Reserved. © OS Licence No. 100042124

Service Layer Credits: GB Cartographic Local Names: Contains OS data © Crown Copyright and database right 2022. Contains data from OS Zoomstack

VER	DATE	DETAILS	AUTH	CHK	APPRV
01	22/09/24	Final at DCO Submission	HAH	LM	AS



Drawing Number:
BP-GBR-MORG-REG-0183